

Housing Site Allocations DPD

Indicative Inset Maps and Settlement Boundary Review Maps

Newbury and Thatcham

Newbury (NEW012, NEW042, NEW045, NEW047B, NEW047C, NEW047D)

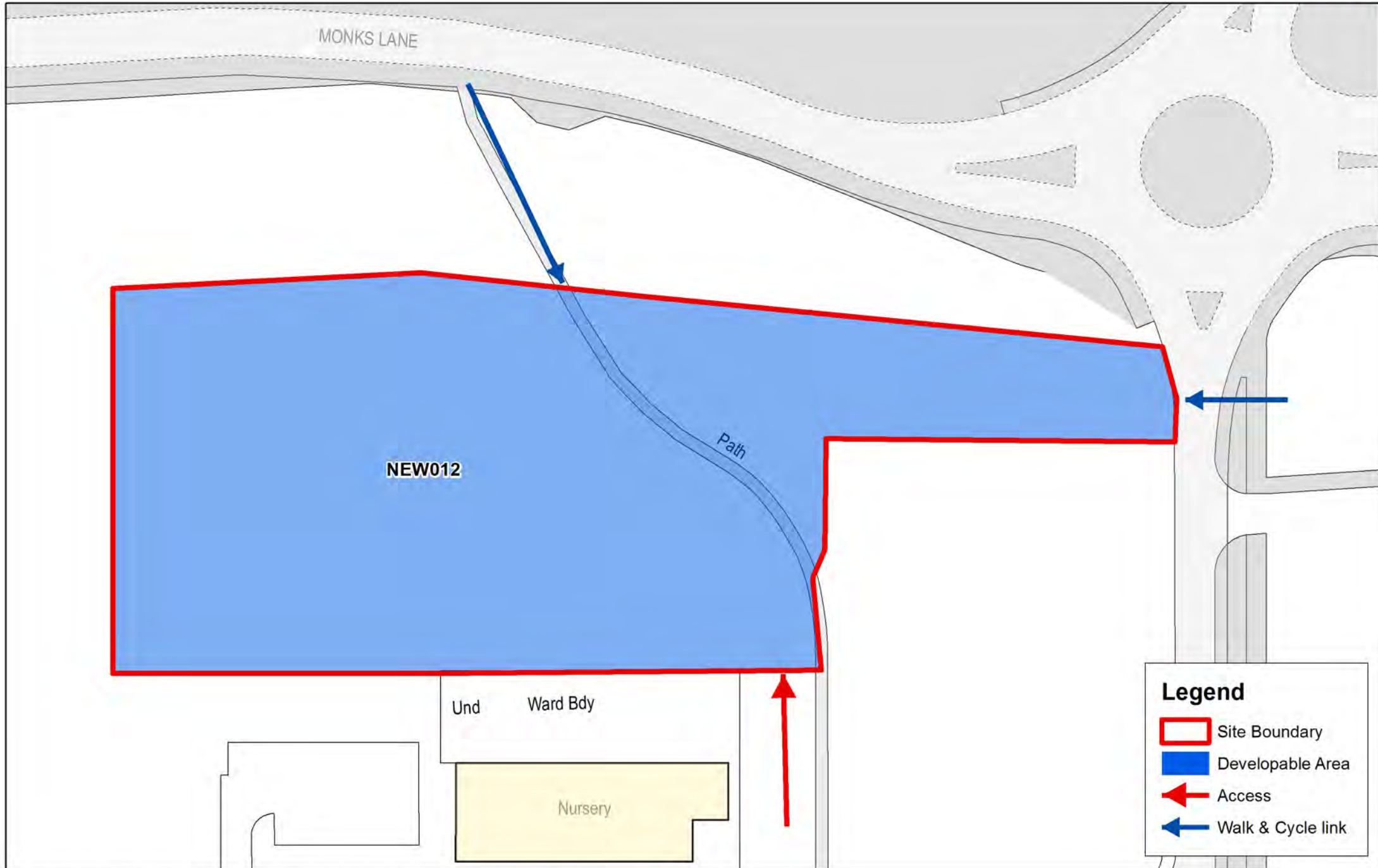
Newbury Settlement Boundary Review Map

Thatcham (THA025)

Thatcham Settlement Boundary Review Map

Cold Ash (COL002, COL006)

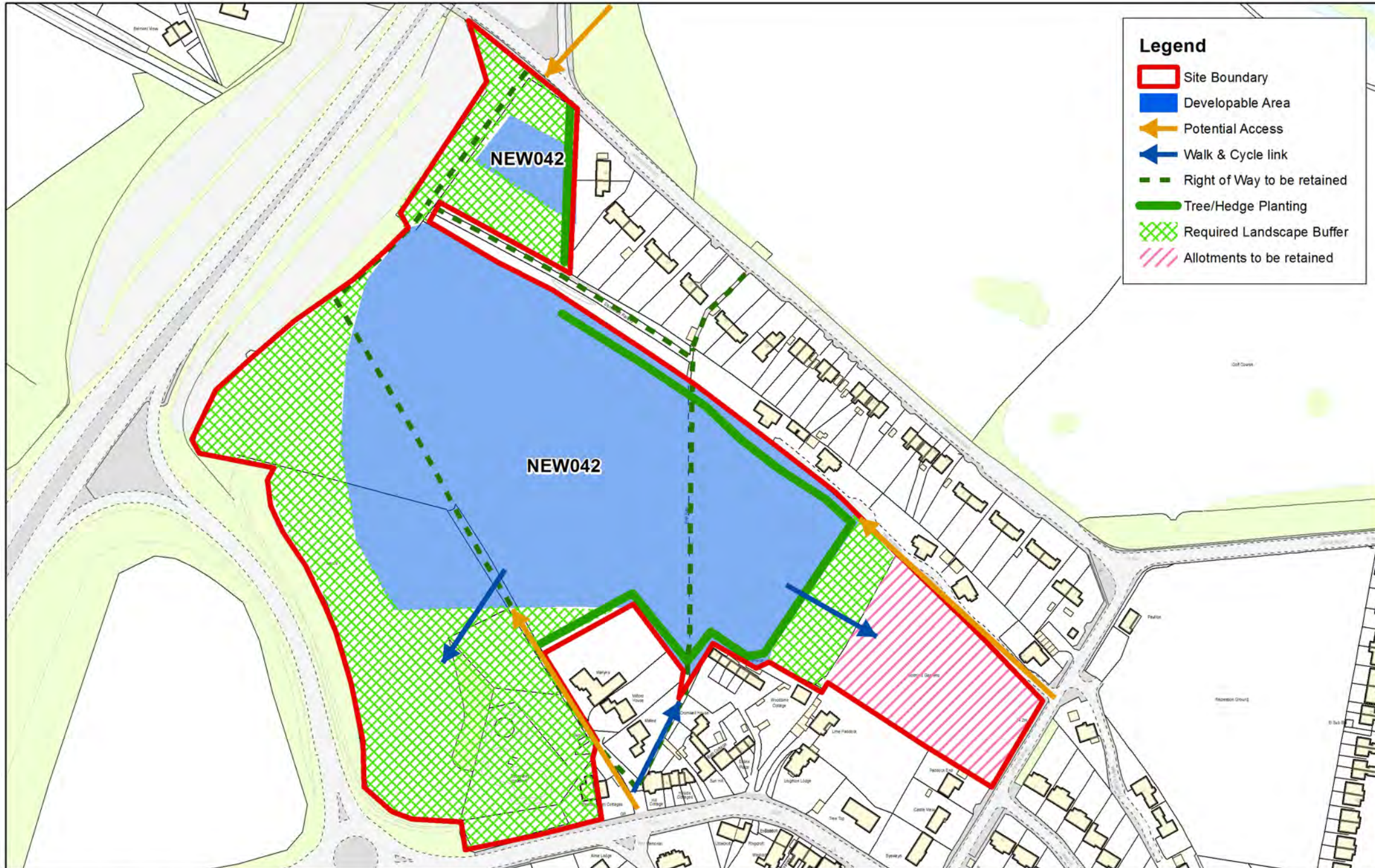
Cold Ash Settlement Boundary Review Map



NEW042 Land at Bath Road, Speen

15/10/2015

1:2800



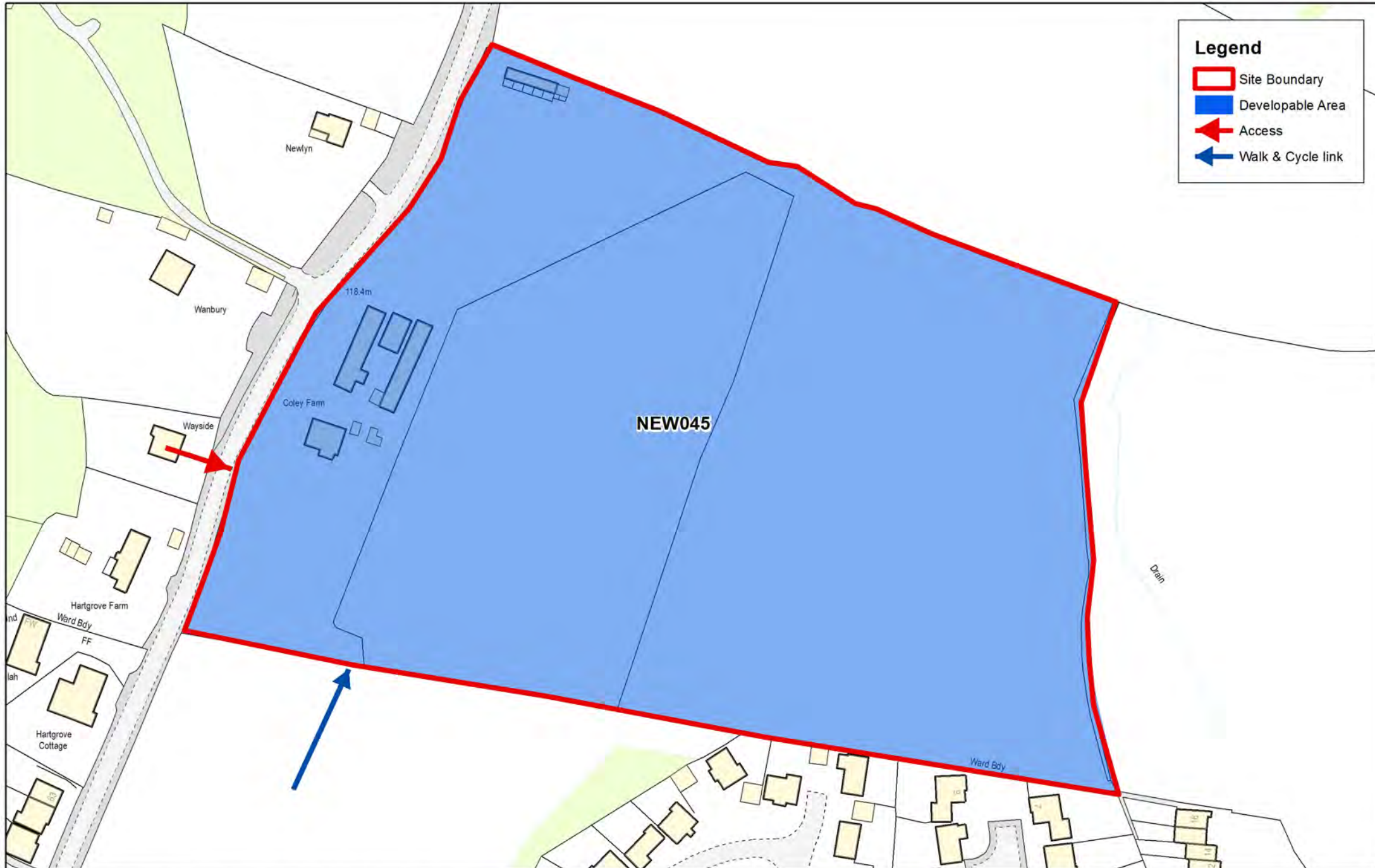
Legend

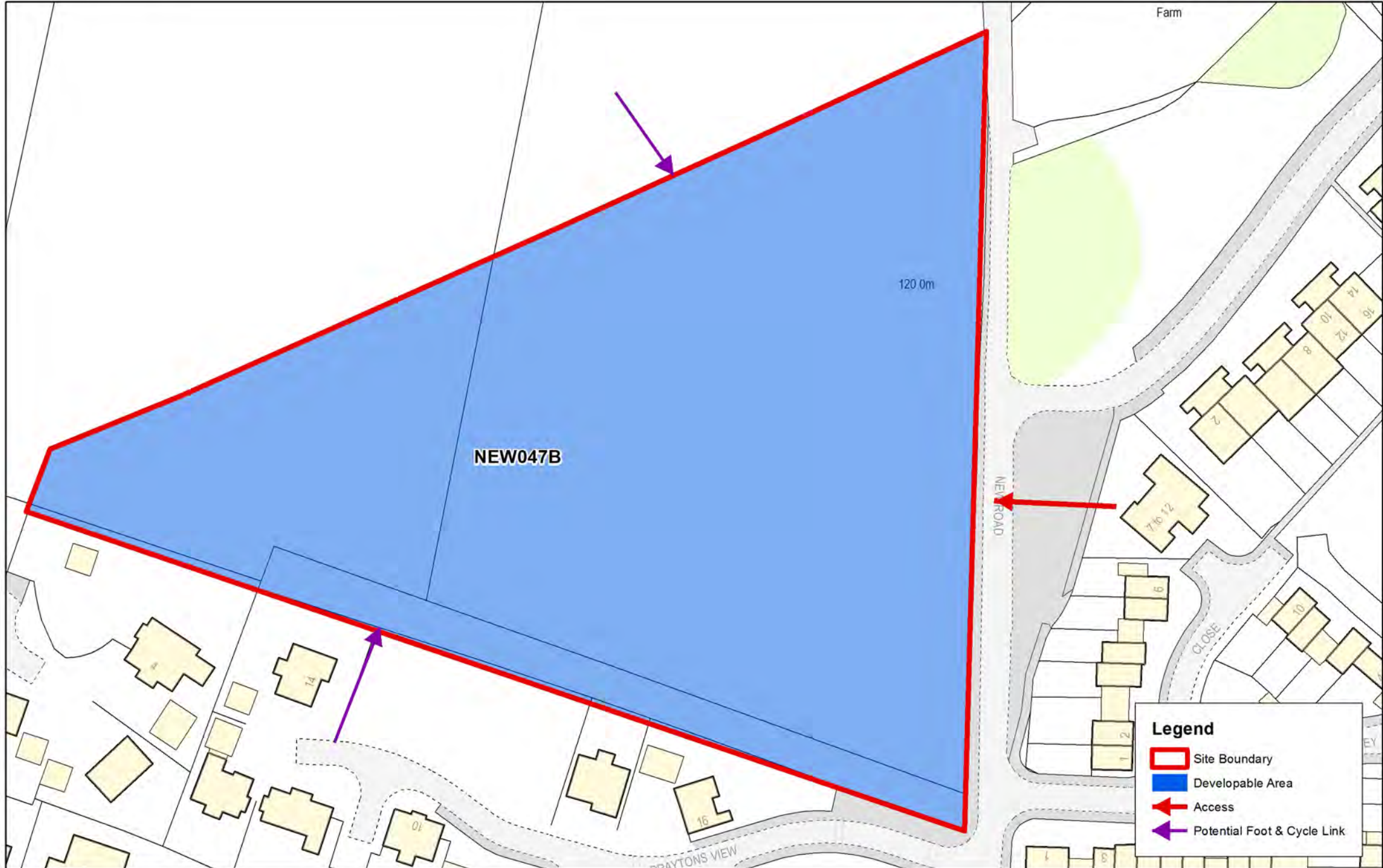
- Site Boundary
- Developable Area
- Potential Access
- Walk & Cycle link
- Right of Way to be retained
- Tree/Hedge Planting
- Required Landscape Buffer
- Allotments to be retained

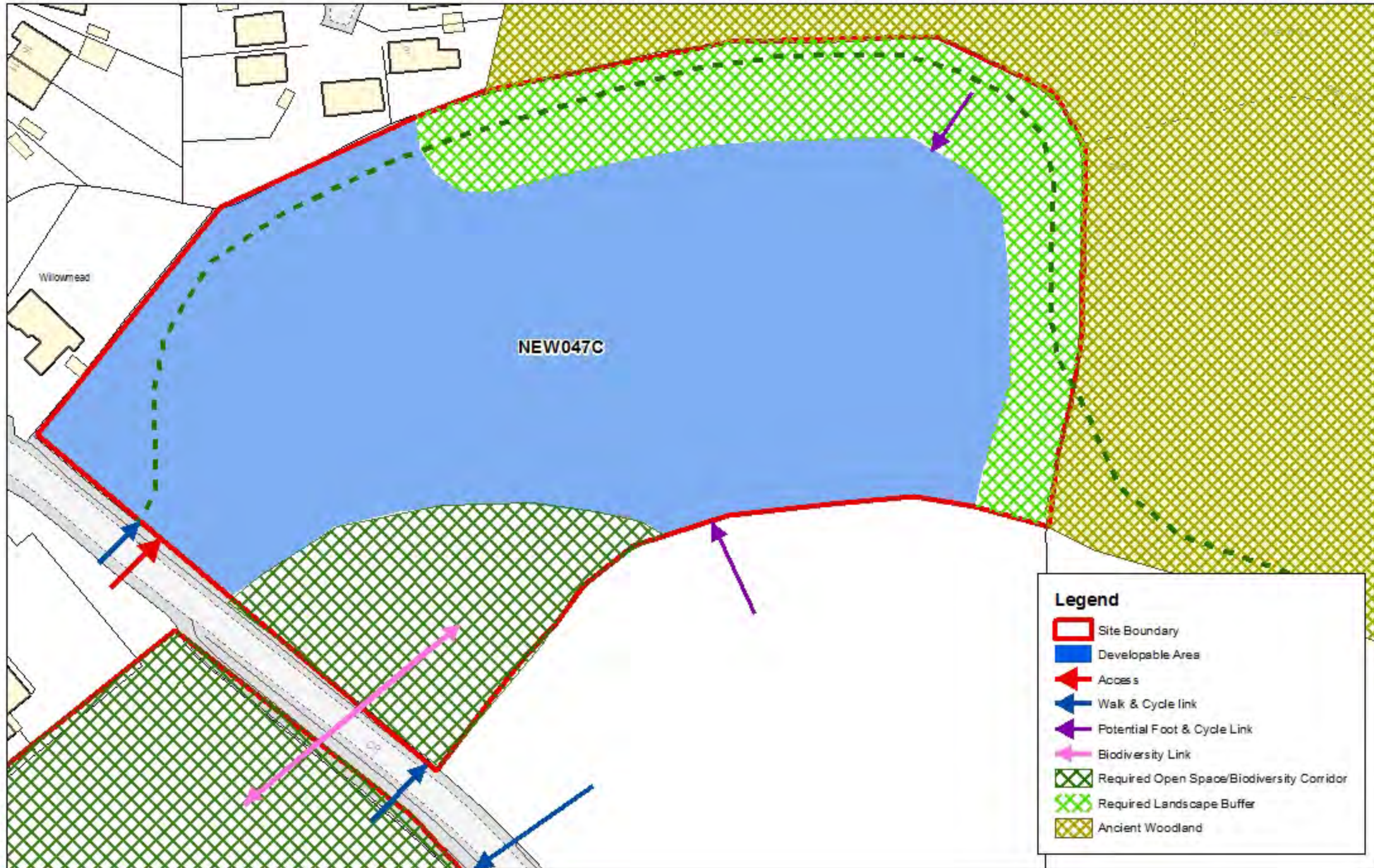
NEW045 Land at Coley Farm, Stoney Lane

15/10/2015

1:1348

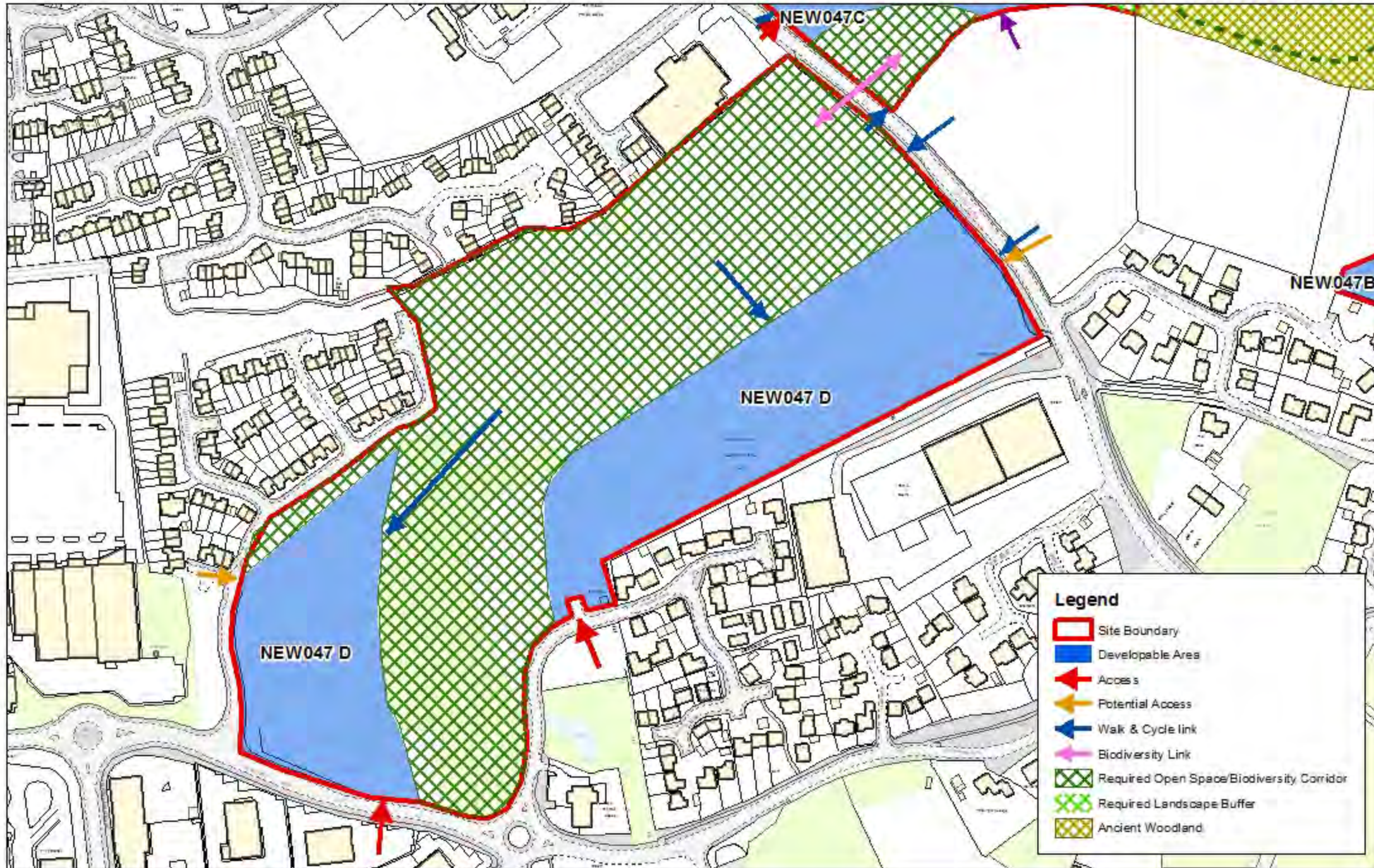






Legend

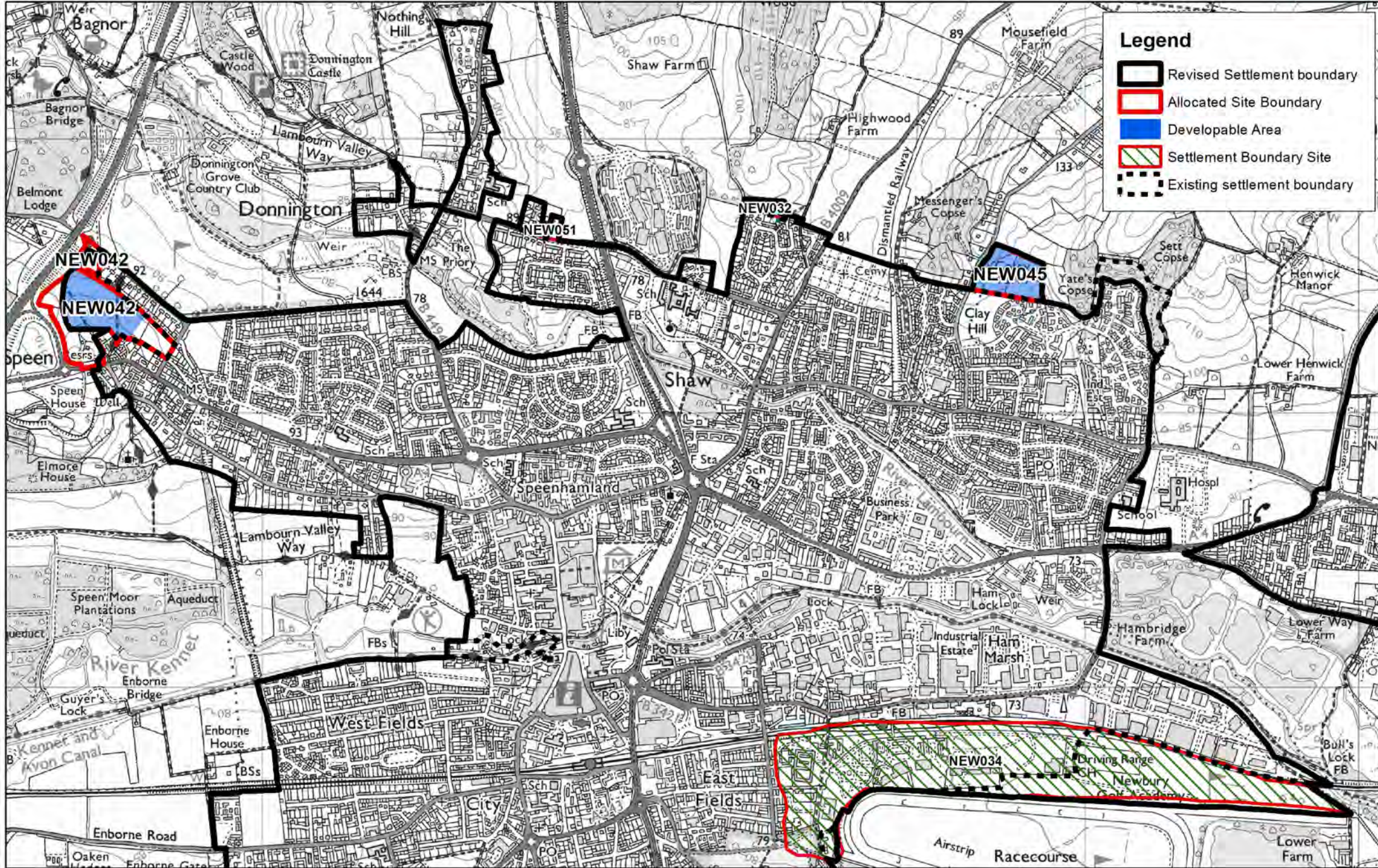
- Site Boundary
- Developable Area
- Access
- Walk & Cycle link
- Potential Foot & Cycle Link
- Biodiversity Link
- Required Open Space/Biodiversity Corridor
- Required Landscape Buffer
- Ancient Woodland



Newbury (North) Settlement Boundary Review Map

16/10/2015

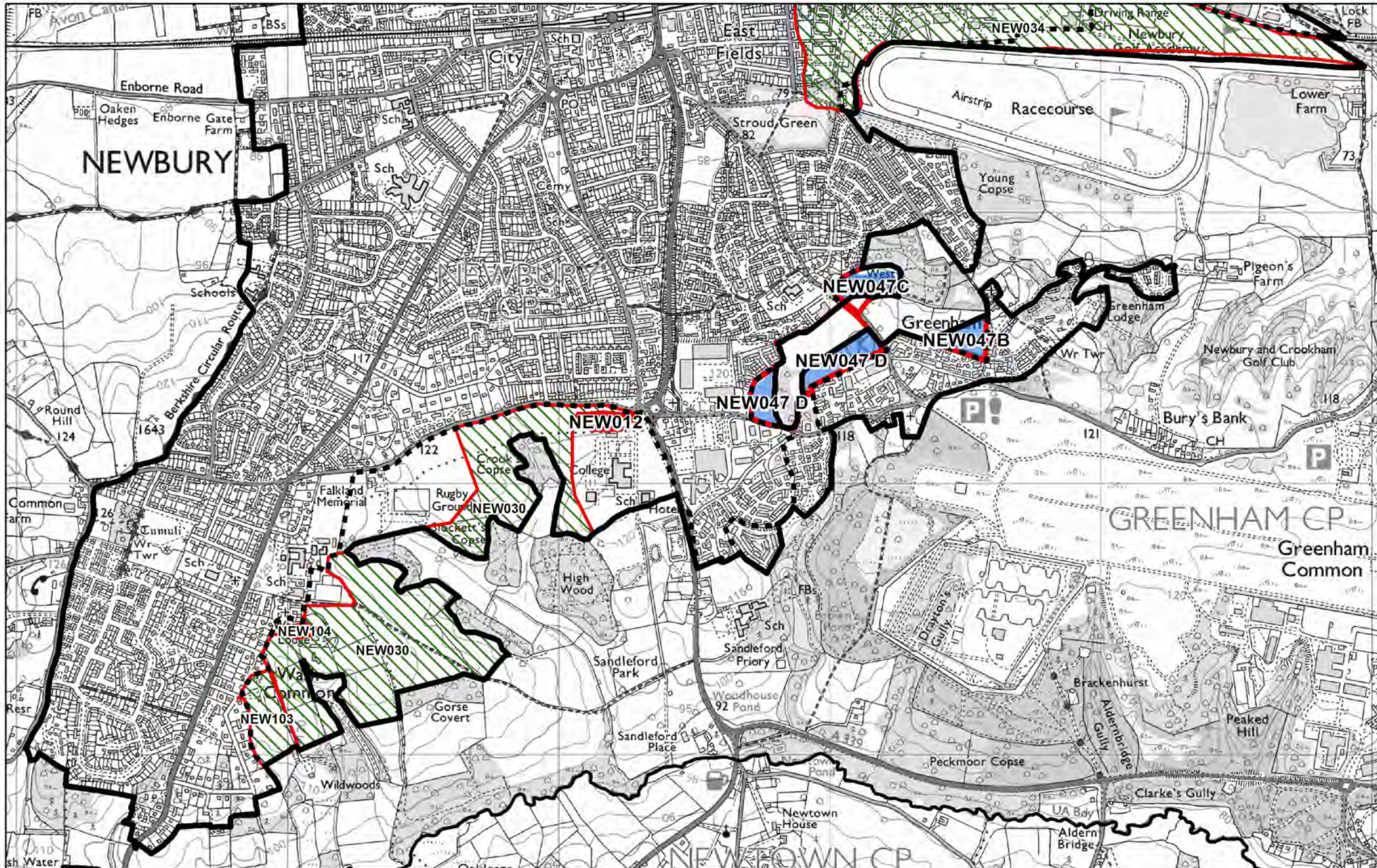
1:17411



Newbury (South) Settlement Boundary Review Map

22/10/2015

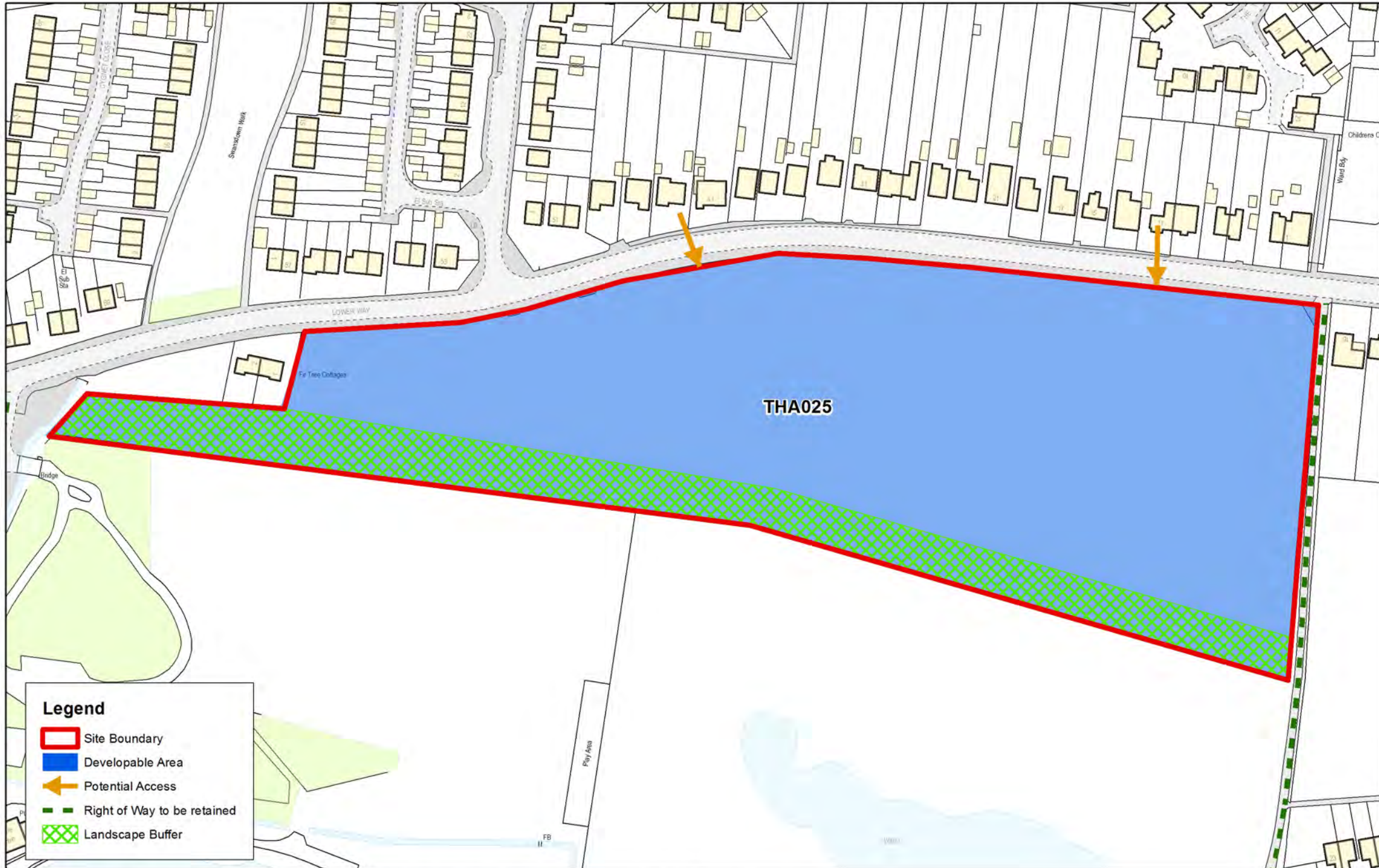
1:17595



THA025 Lower Way

15/10/2015

1:1790



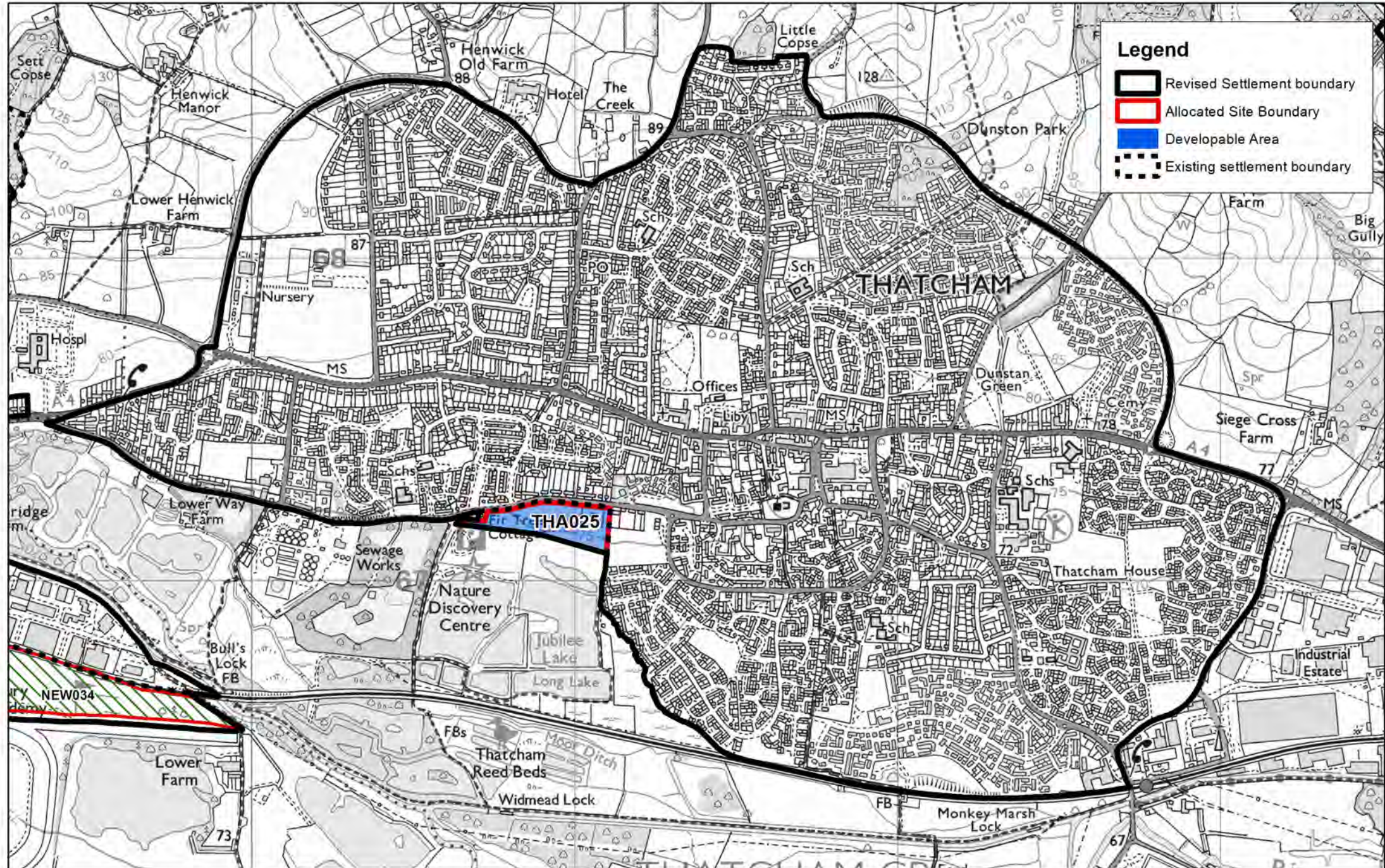
Legend

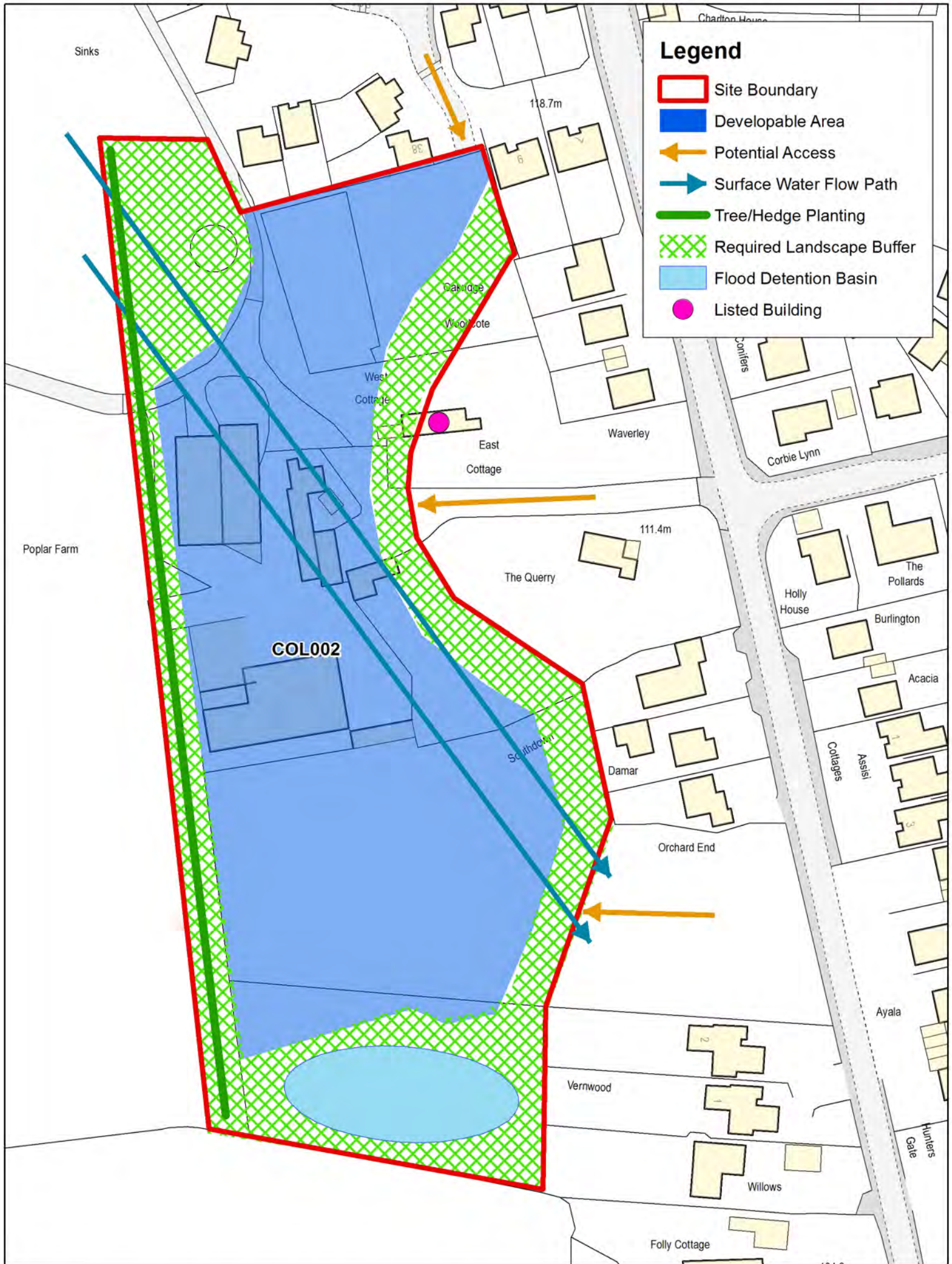
- Site Boundary
- Developable Area
- Potential Access
- Right of Way to be retained
- Landscape Buffer

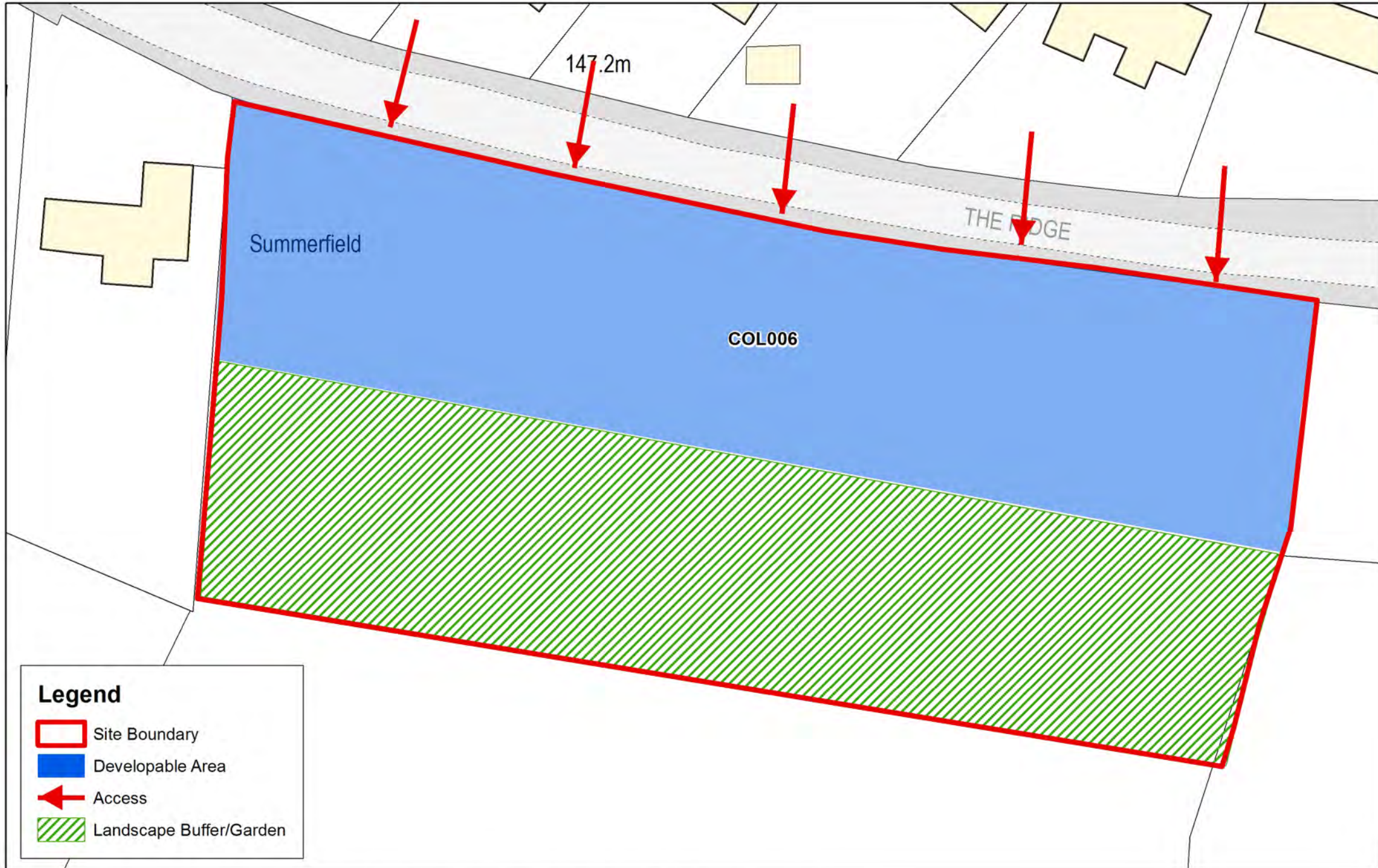
Thatcham Settlement Boundary Review Map

16/10/2015

1:14799







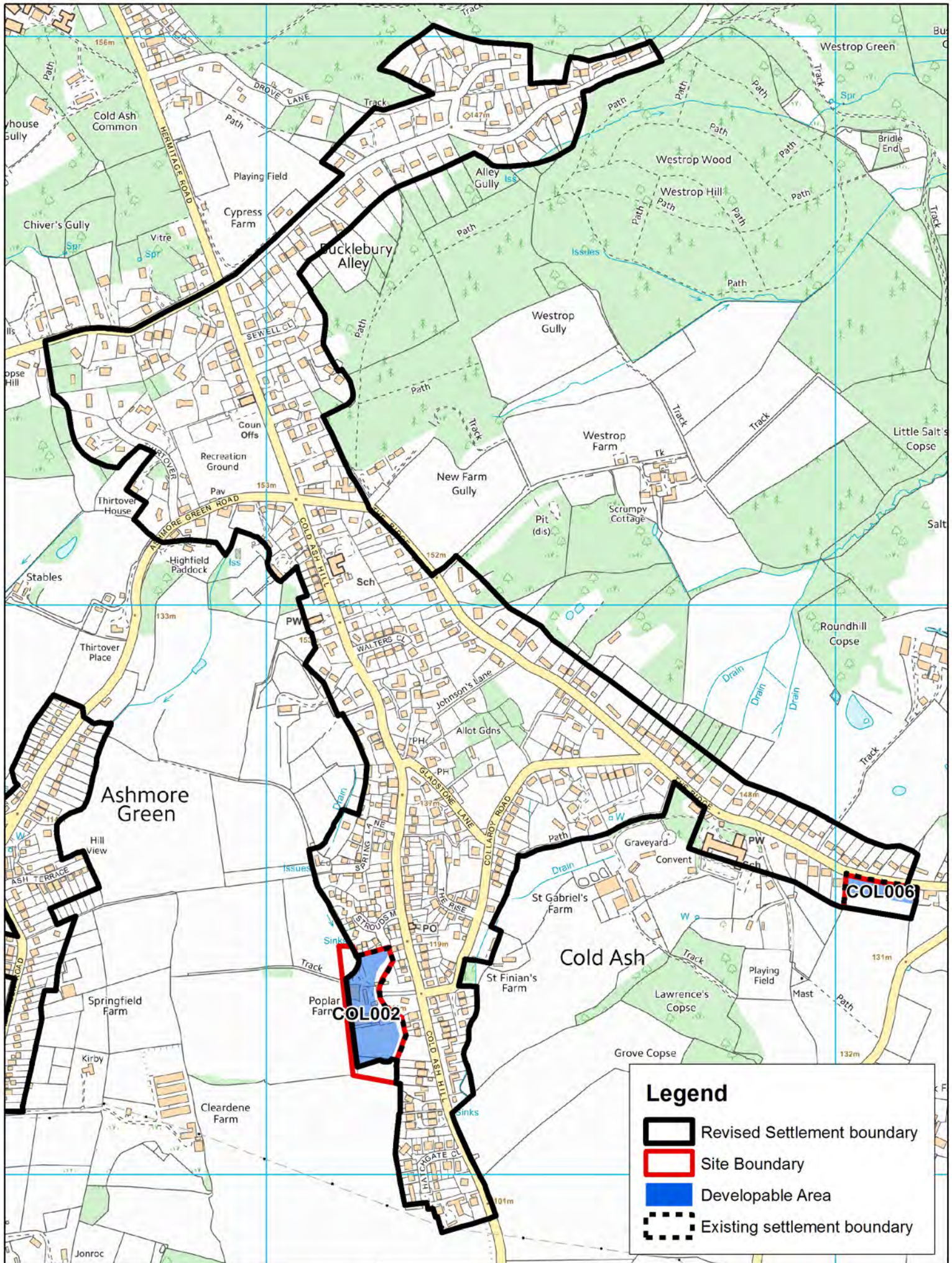
Legend

-  Site Boundary
-  Developable Area
-  Access
-  Landscape Buffer/Garden

Cold Ash Settlement Boundary Review Map

19/10/2015

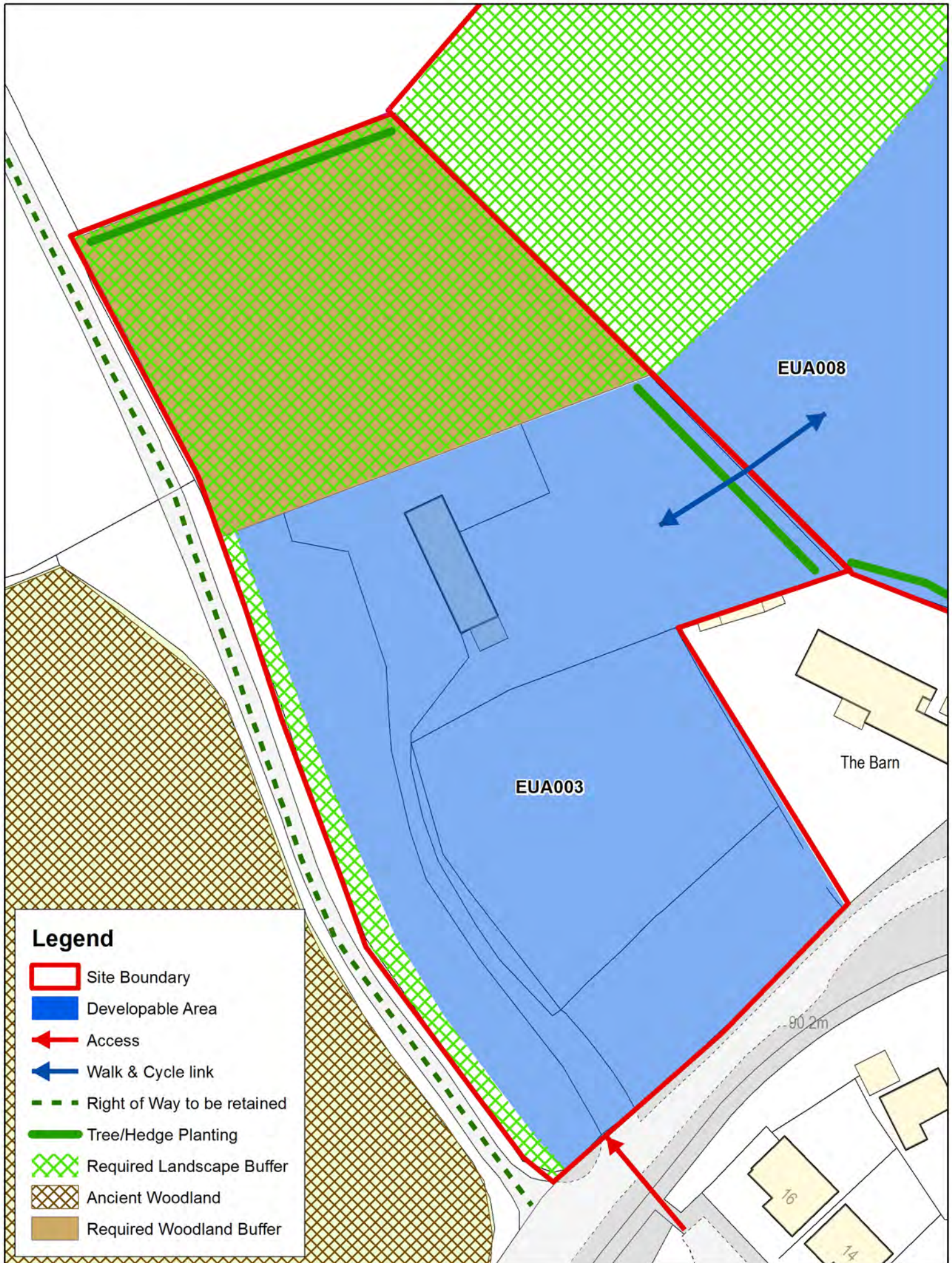
1:8256



Eastern Area

Eastern Urban Area (EUA003, EUA008, EUA025, EUA026, EUA031, EUA035)
Eastern Urban Area Settlement Boundary Review Map

Theale (THE003, THE009)
Theale Settlement Boundary Review Map

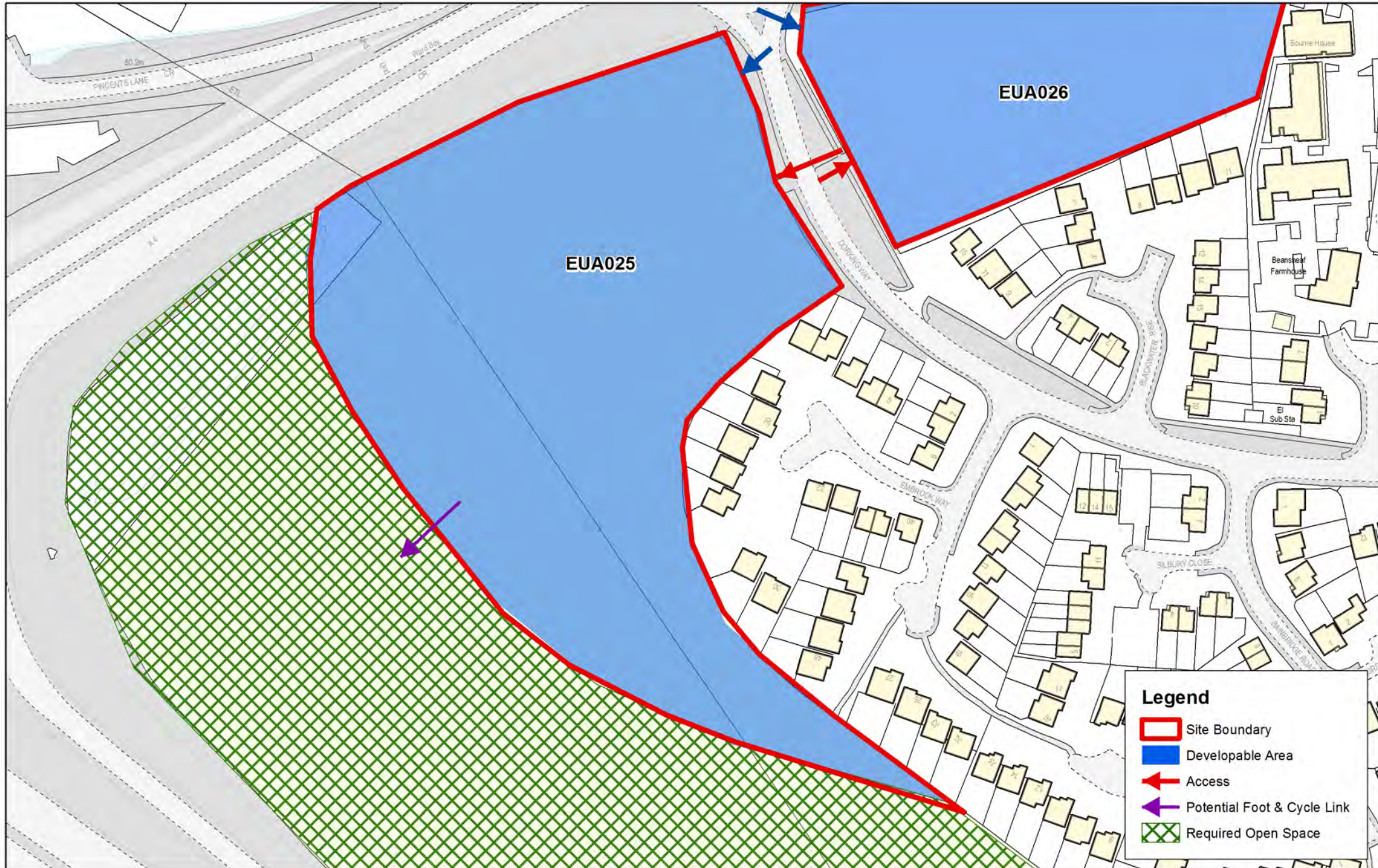




EUA025 Land adjacent to Junction 12 of M4, Bath Road, Calcot

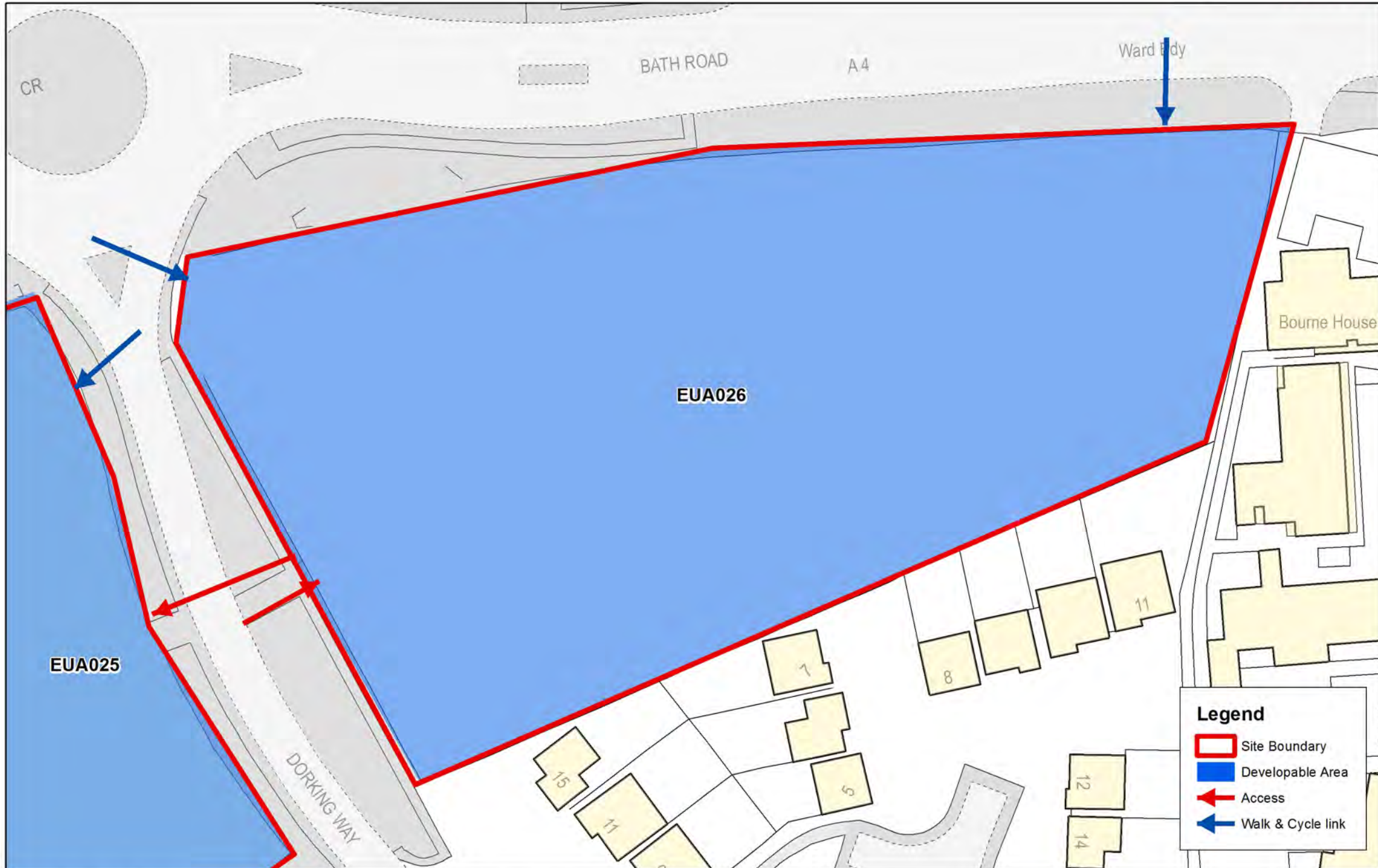
15/10/2015

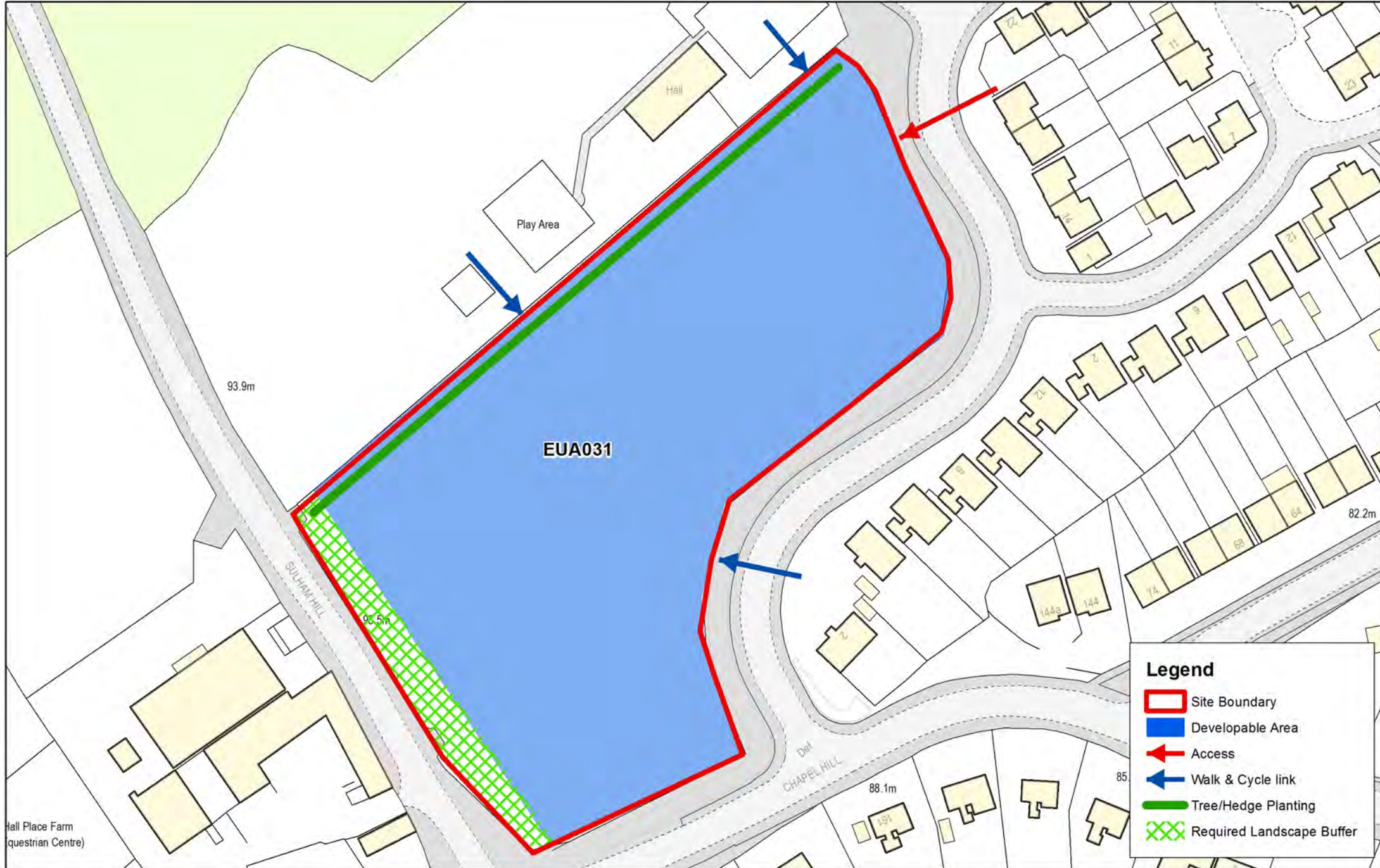
1:1576



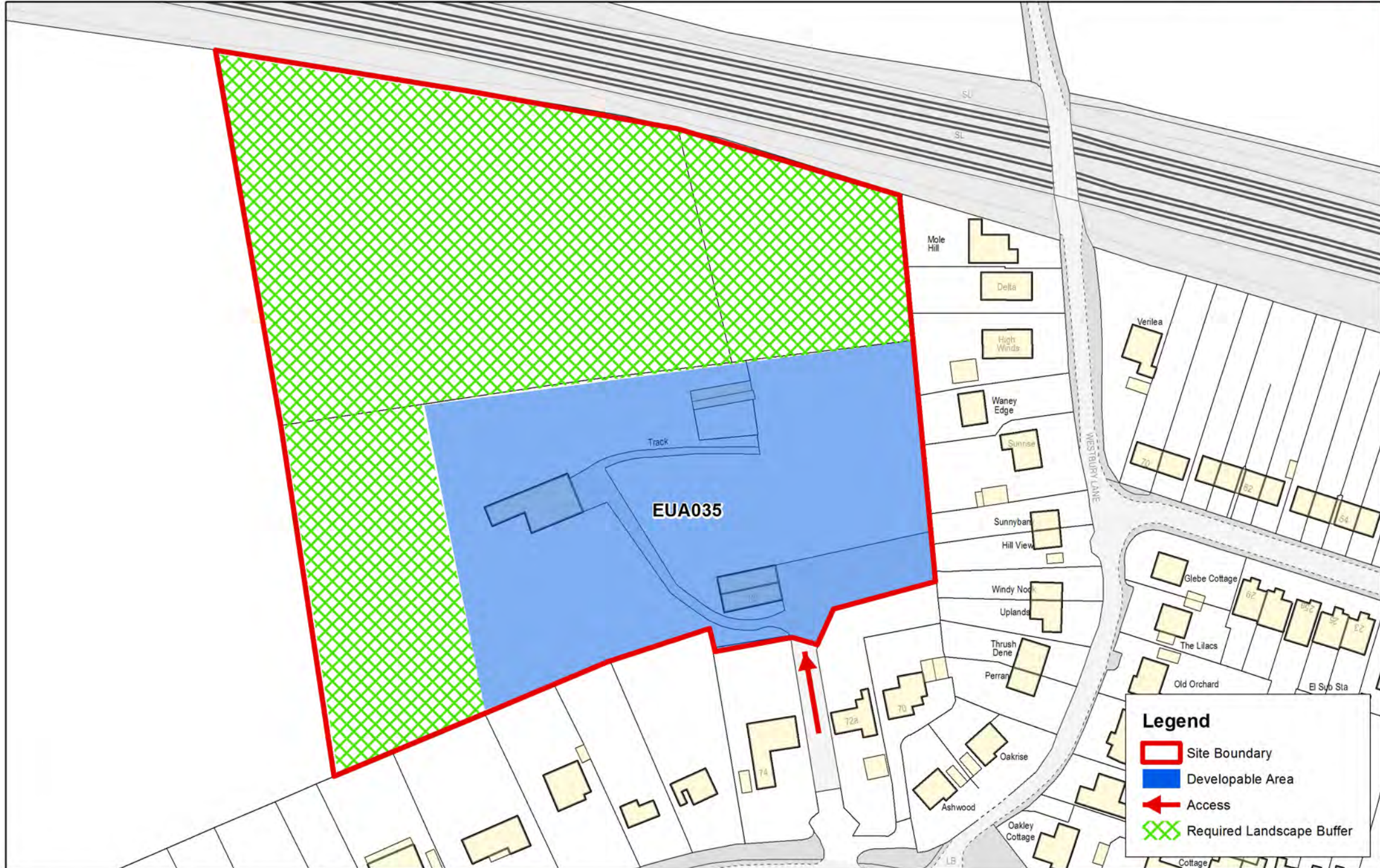
EUA026 Land adjacent to Bath Road and Dorking Way, Calcot

15/10/2015
1:718





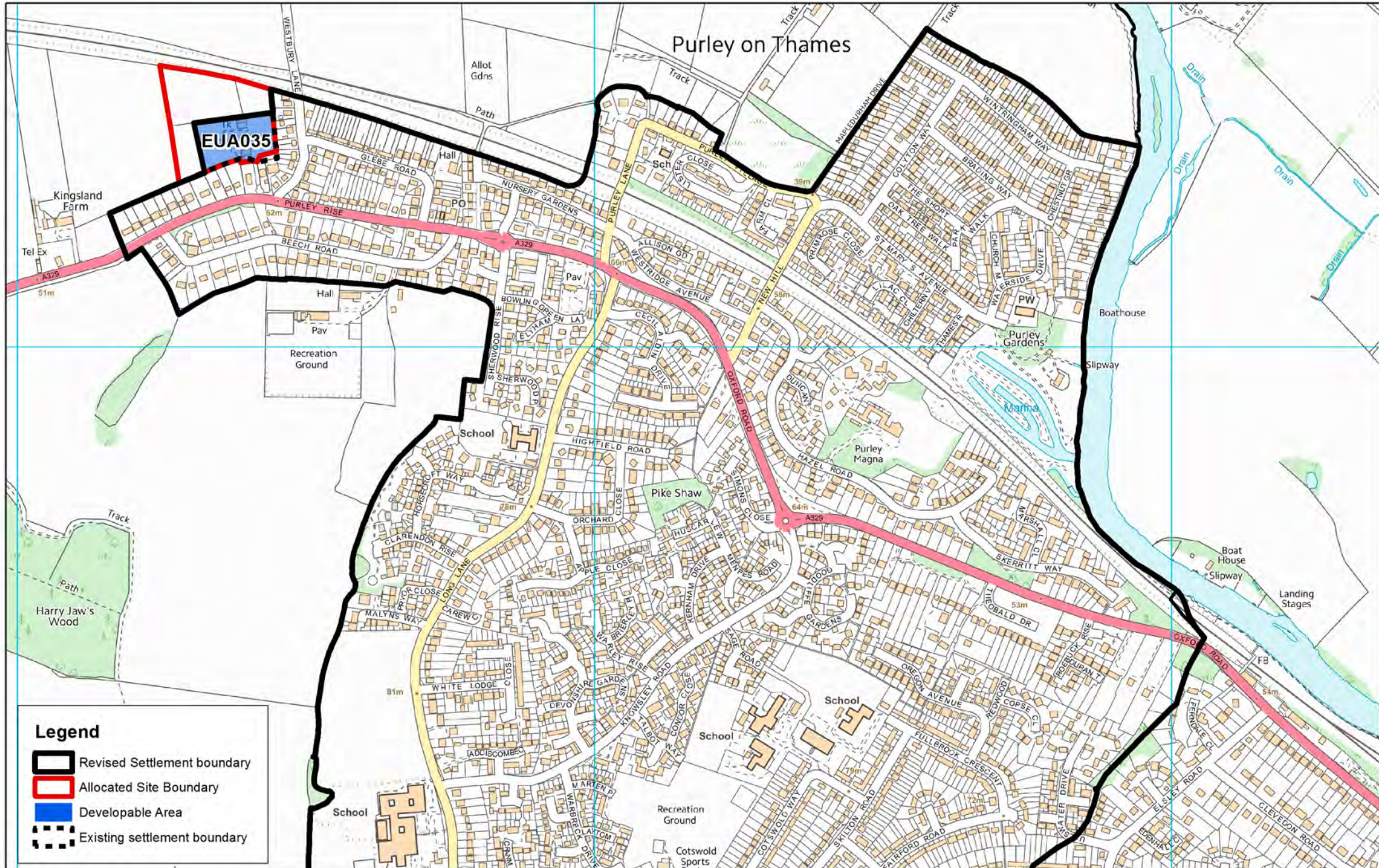
Hall Place Farm
questrian Centre)

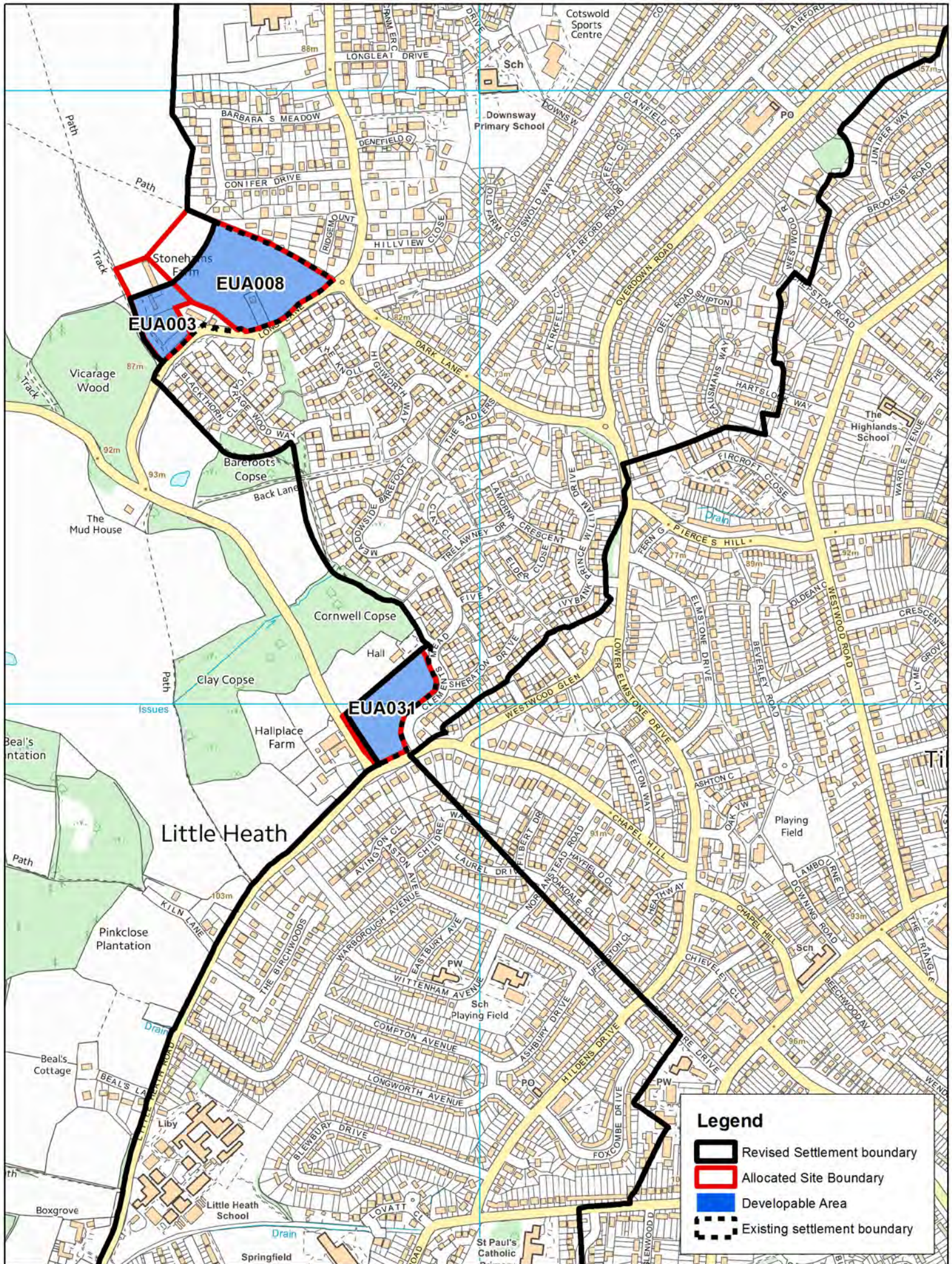


EUA (Purley-on-Thames) Settlement Boundary Review Map

16/10/2015

1:8277

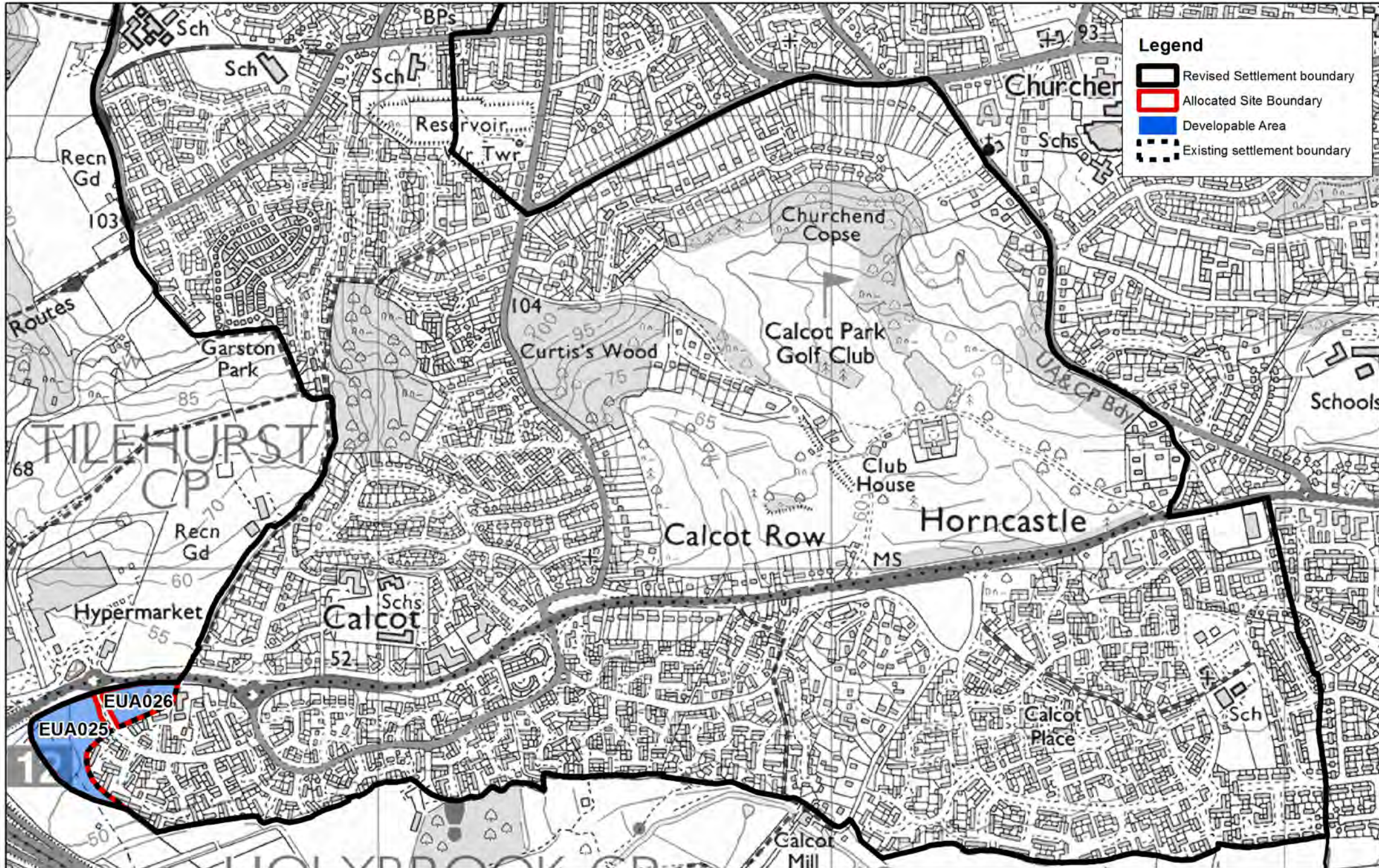


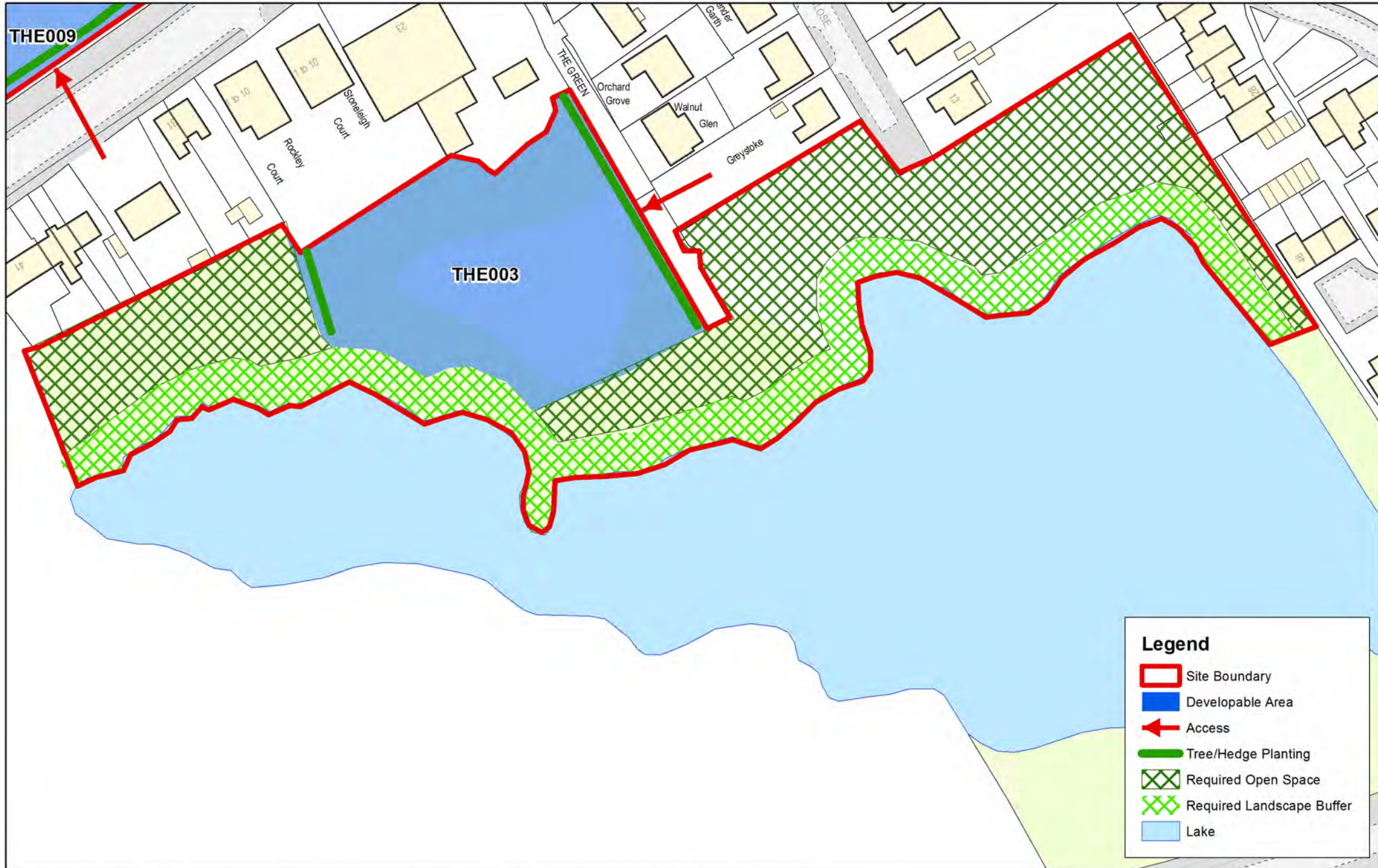


EUA (Calcot) Settlement Boundary Review Map

16/10/2015

1:10544





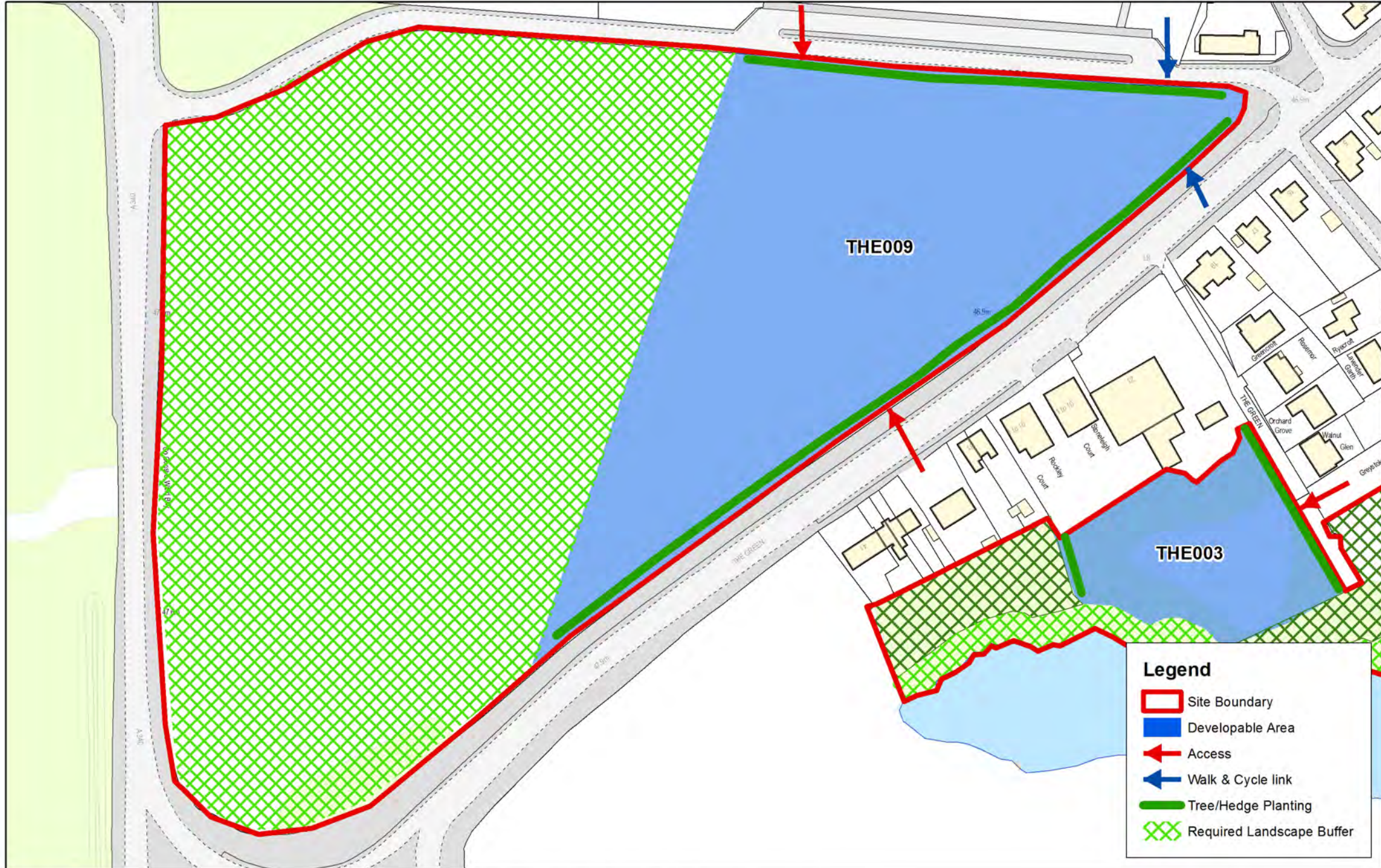
Legend

-  Site Boundary
-  Developable Area
-  Access
-  Tree/Hedge Planting
-  Required Open Space
-  Required Landscape Buffer
-  Lake

THE009 Land between A340 and The Green

15/10/2015

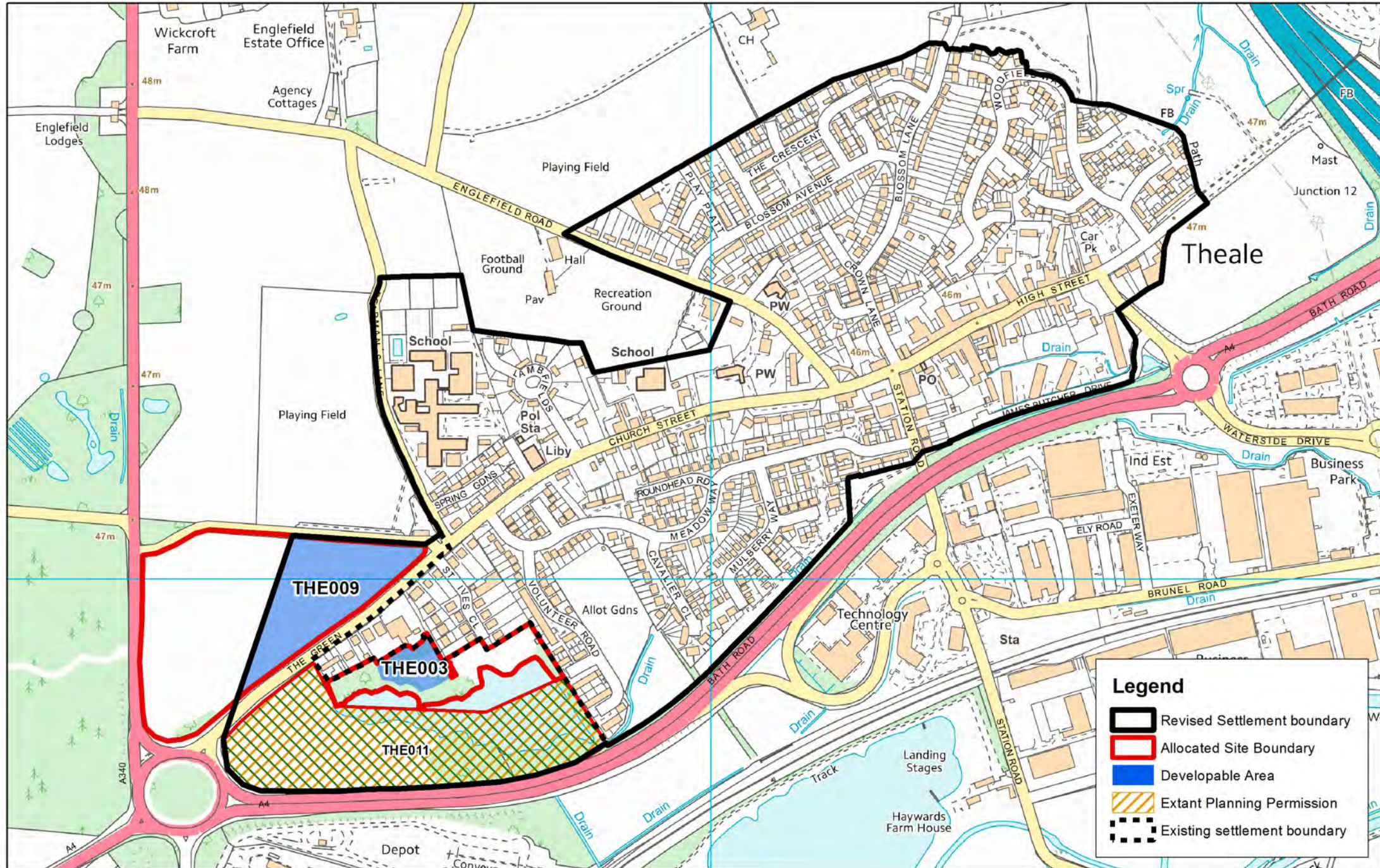
1:1745



Theale Settlement Boundary Review Map

16/10/2015

1:6653



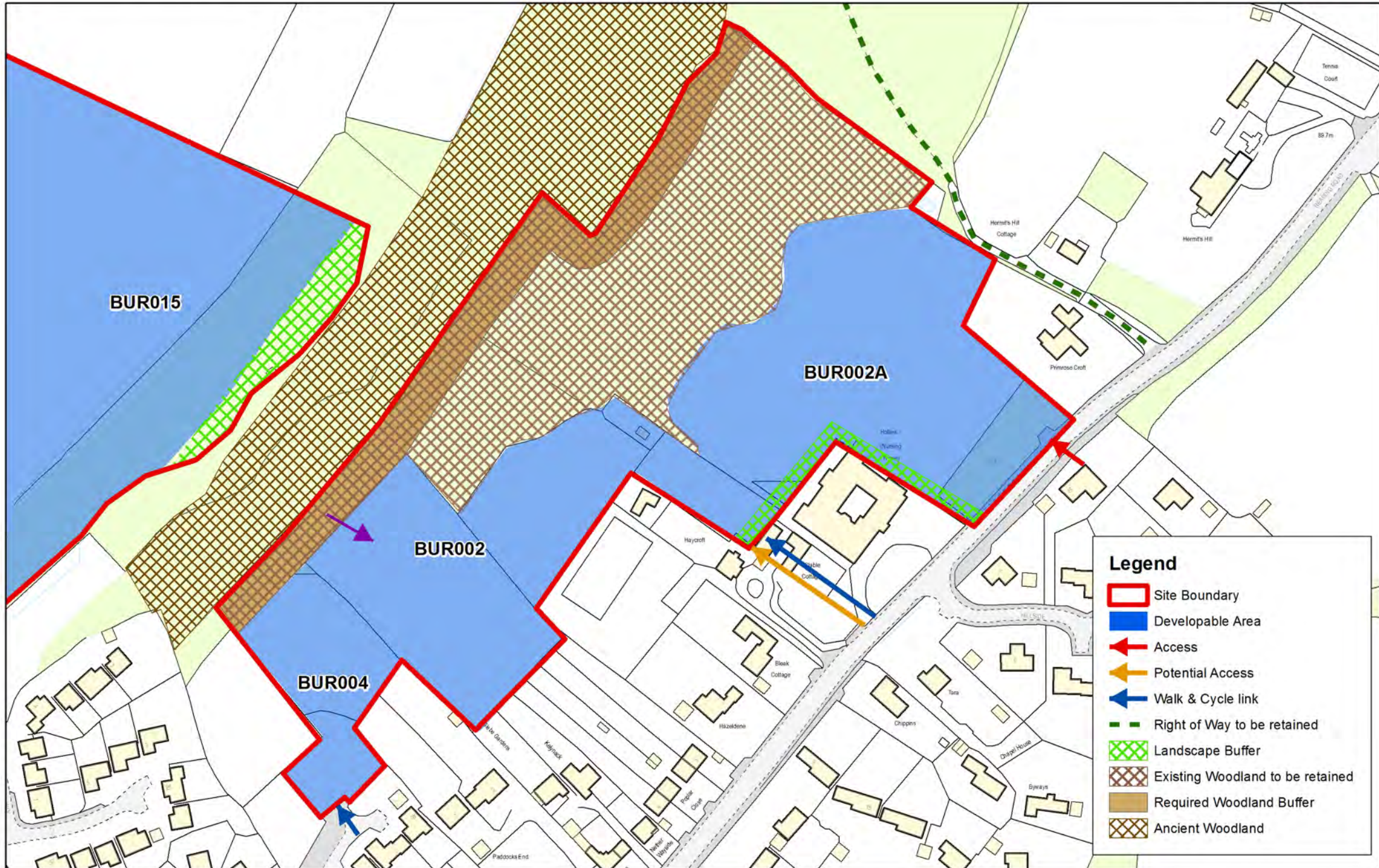
East Kennet Valley

Burghfield Common (BUR002/002A/004, BUR015)
Burghfield Common Settlement Boundary Review Map

Woolhampton (WOOL006)
Woolhampton Settlement Boundary Review Map

Mortimer - Sites to be allocated by Neighbourhood Development Plan

Aldermaston - No sites recommended for allocation

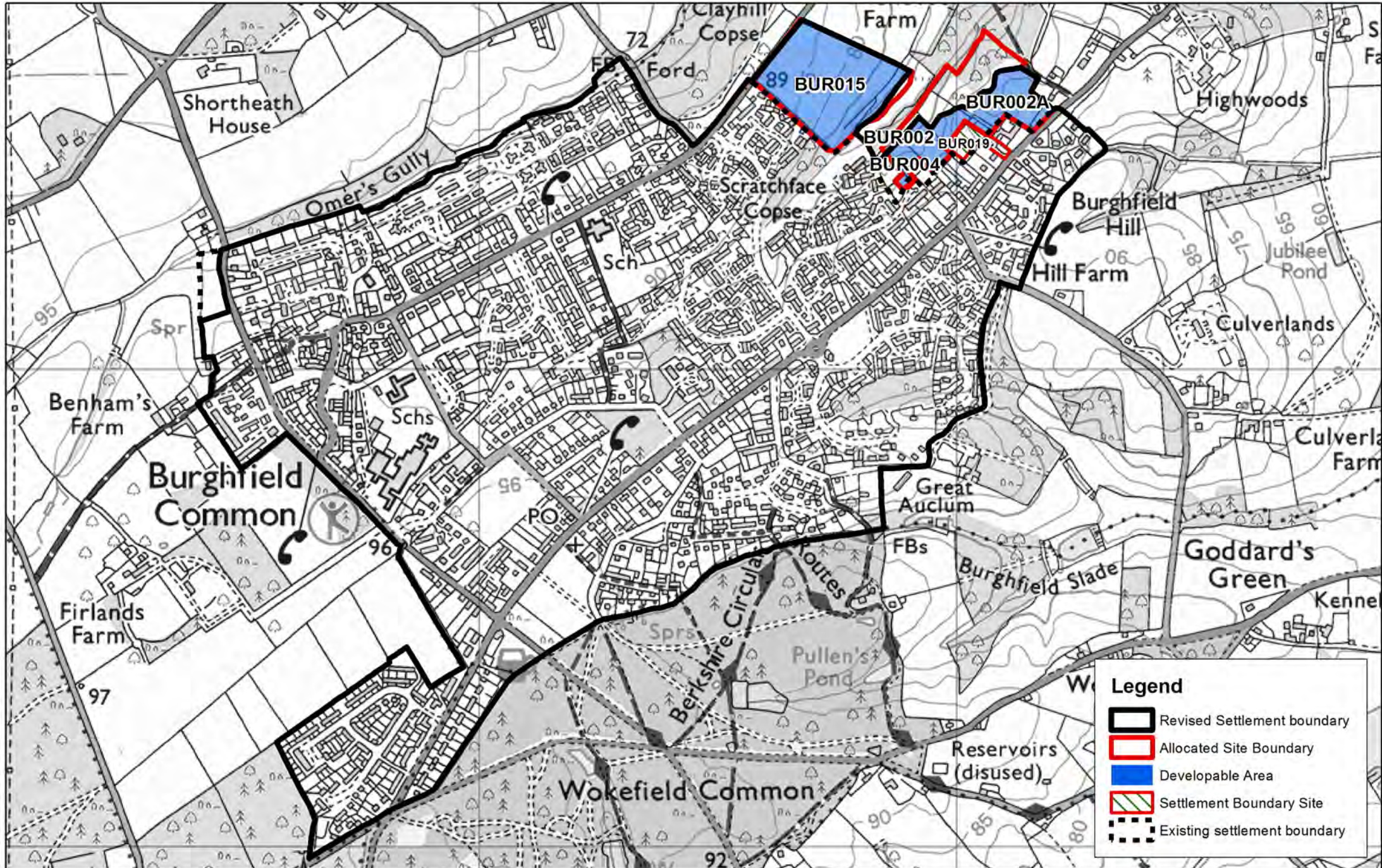


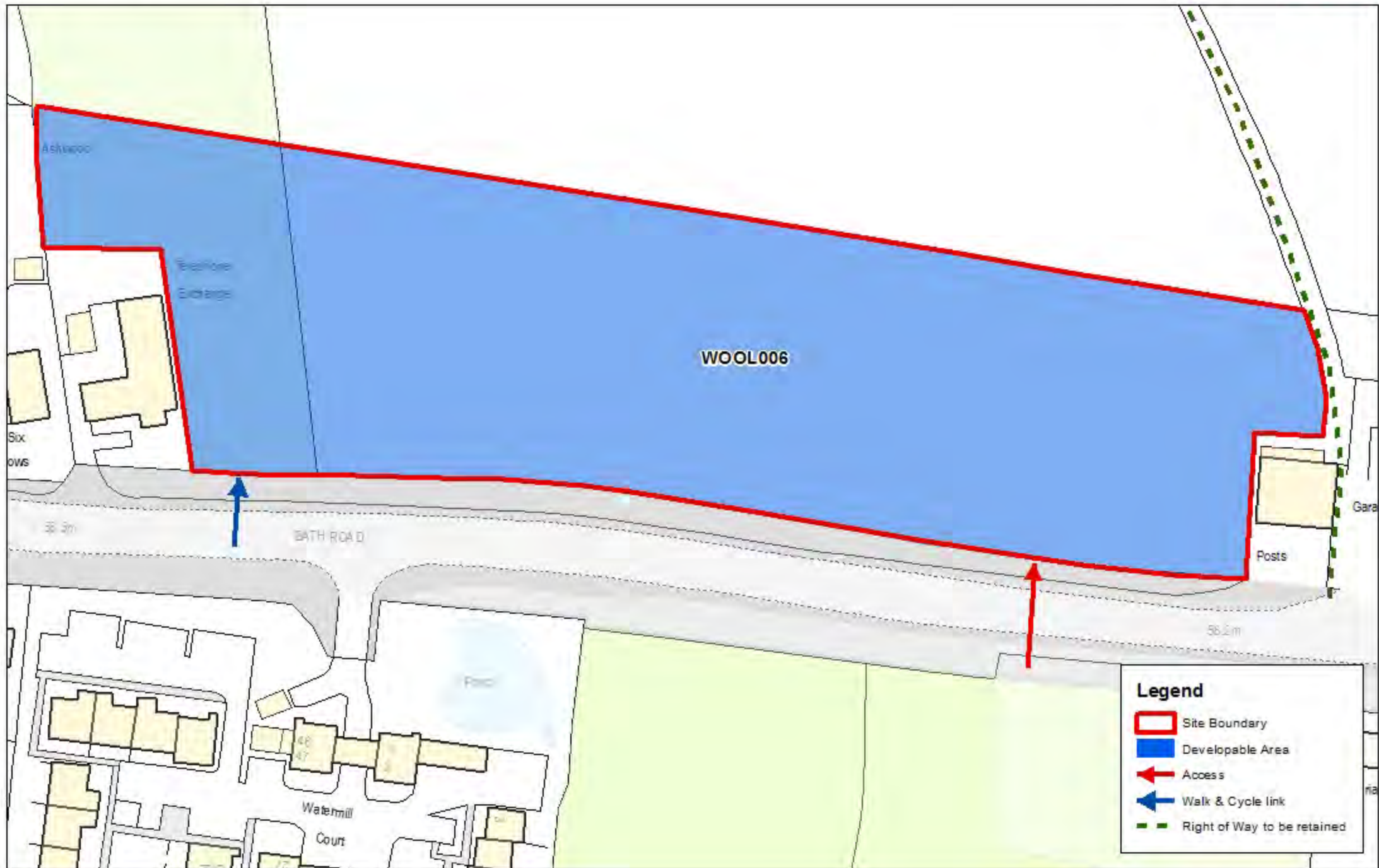


Burghfield Common Settlement Boundary Review Map

16/10/2015

1:10000





North Wessex Downs Area of Outstanding Natural Beauty (AONB)

Hungerford (HUN007)

Hungerford Settlement Boundary Review Map

Hermitage (HER001, HER004)

Hermitage Settlement Boundary Review Map

Lambourn (LAM005, LAM015)

Lambourn Settlement Boundary Review Map

Kintbury (KIN006/007)

Kintbury Settlement Boundary Review Map

Pangbourne (PAN002)

Pangbourne Settlement Boundary Review Map

Bradfield Southend (BRS004)

Bradfield Southend Settlement Boundary Review Map

Chieveley (No allocations)

Chieveley Settlement Boundary Review Map

Compton (COM004)

Compton Settlement Boundary Review Map

Great Shefford (No allocations, no changes to Settlement Boundary)

HUN007 Land east of Salisbury Road

15/10/2015
1:2243



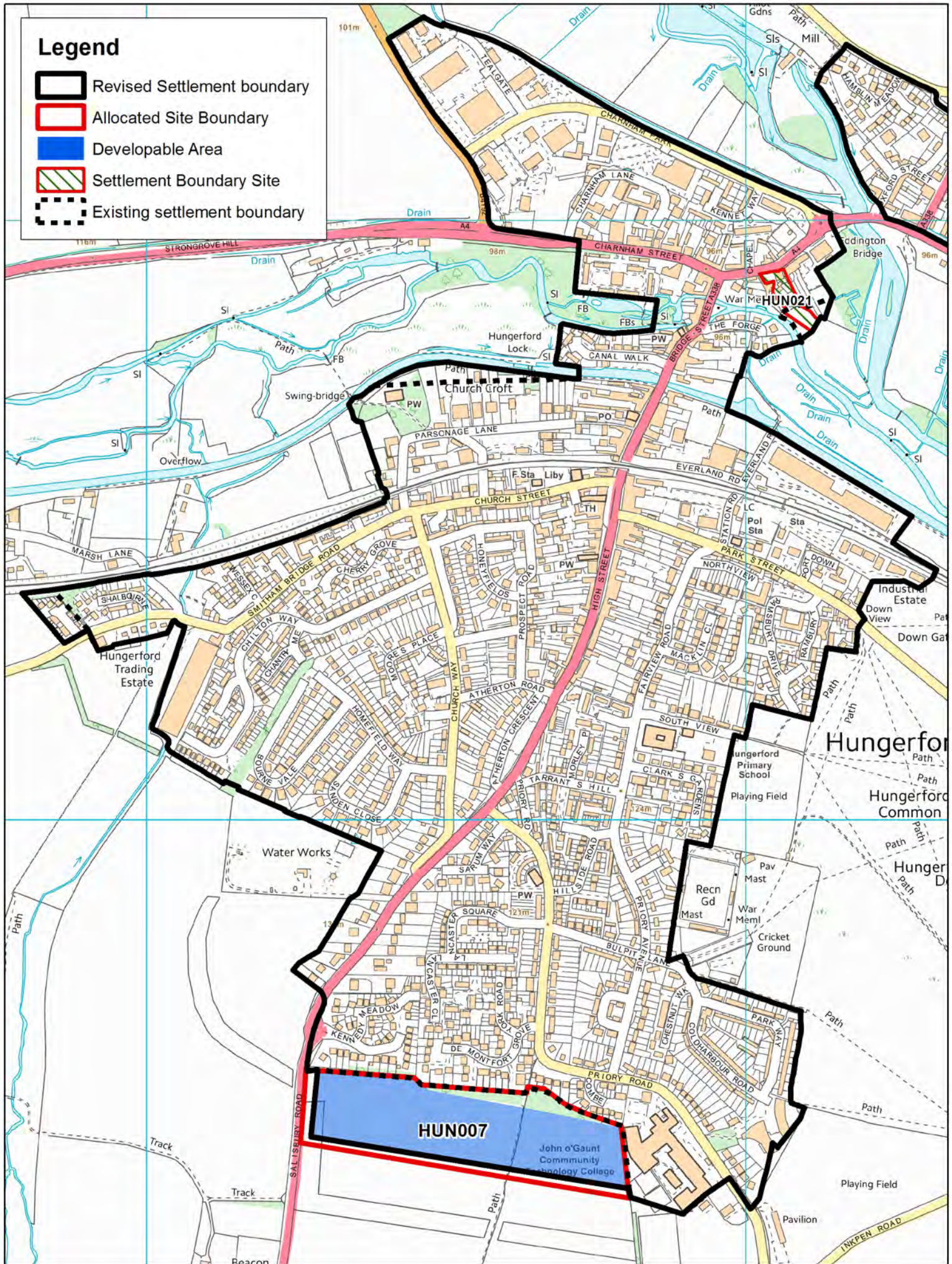
Legend

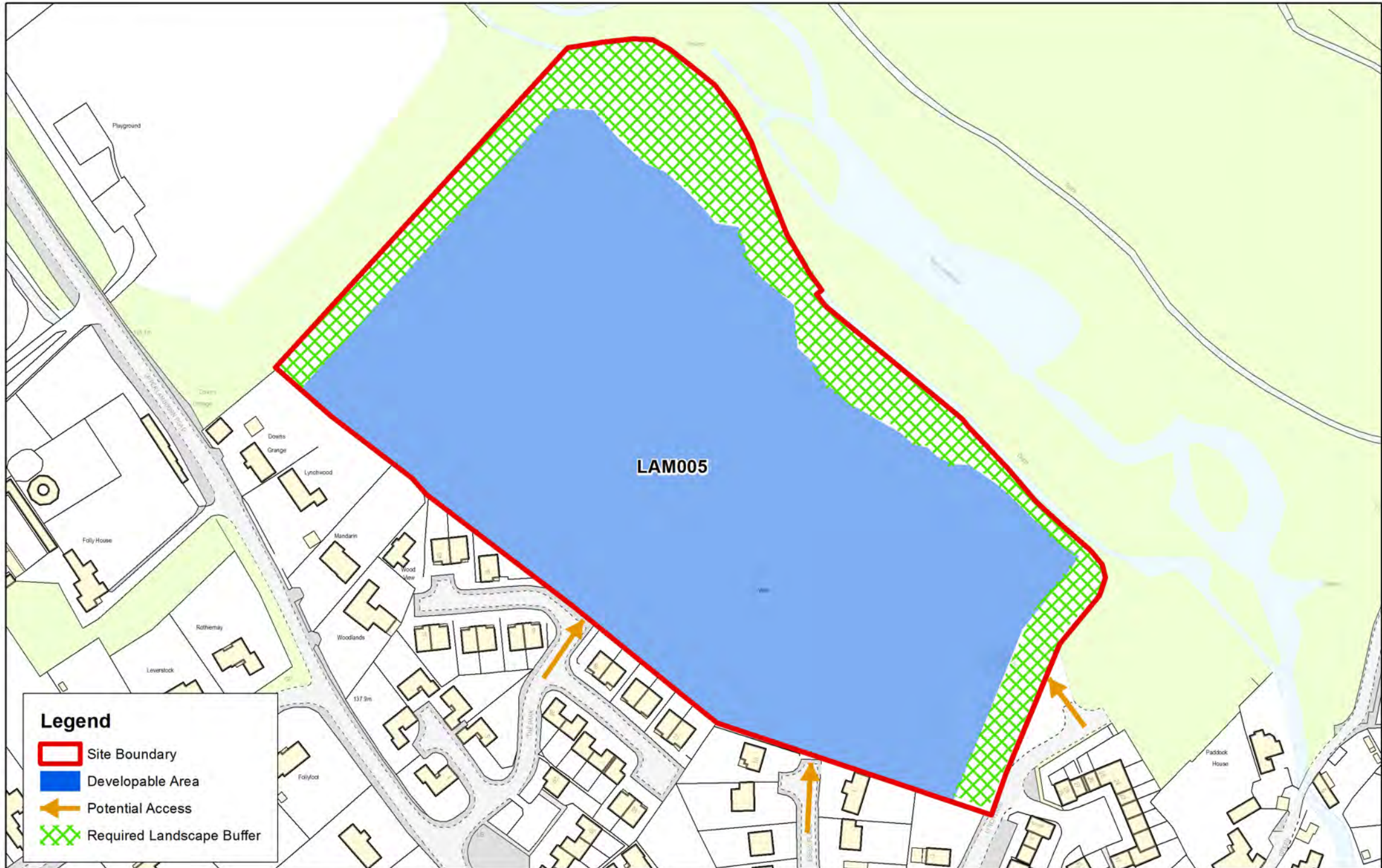
- Site Boundary
- Developable Area
- Access
- Walk & Cycle link
- Potential Foot & Cycle Link
- Right of Way to be retained
- Required Landscape Buffer
- Required Woodland Buffer
- Existing Woodland to be retained

Hungerford Settlement Boundary Review Map

16/10/2015

1:7854





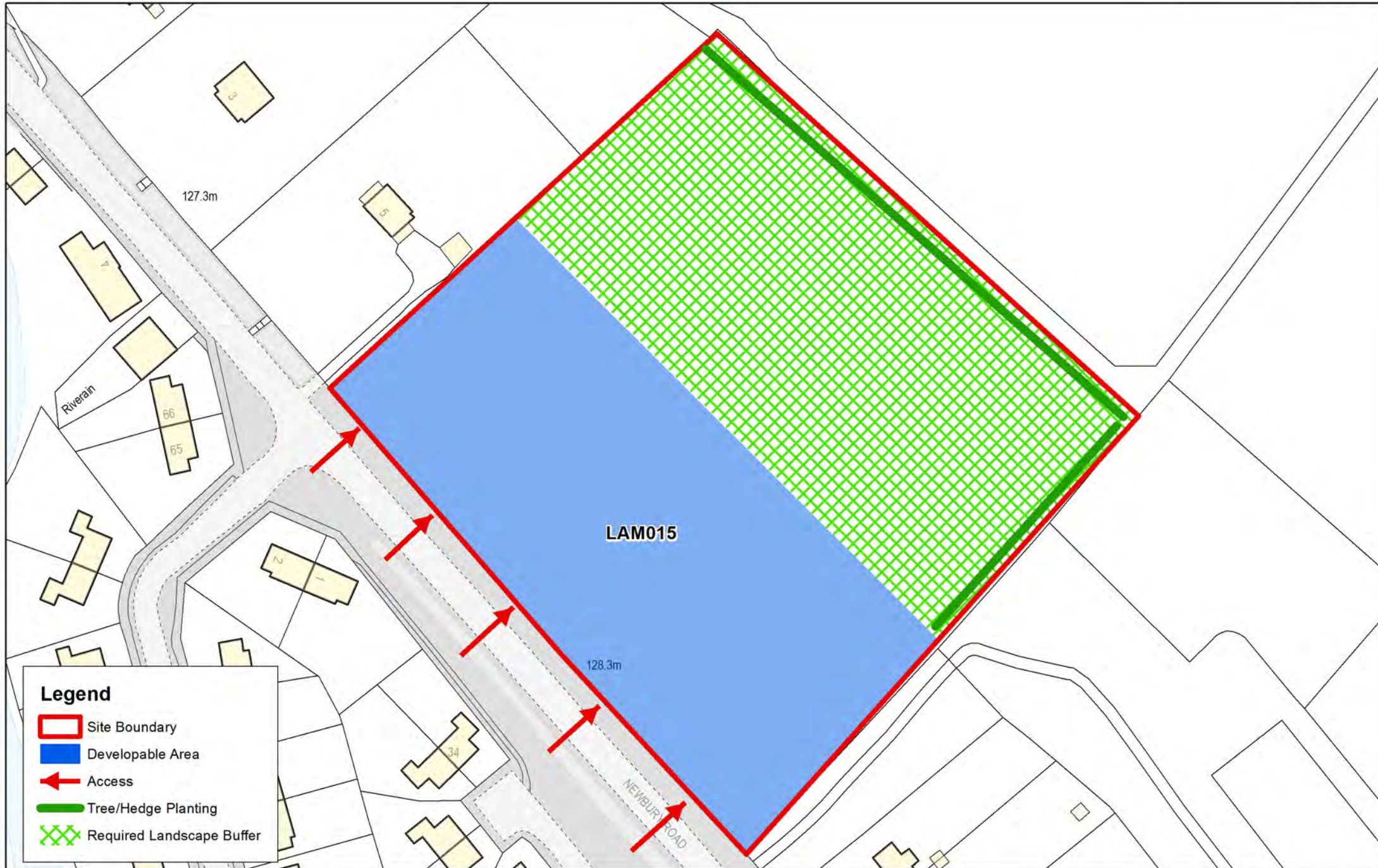
Legend

- Site Boundary
- Developable Area
- Potential Access
- Required Landscape Buffer

LAM015 Land at Newbury Road

15/10/2015

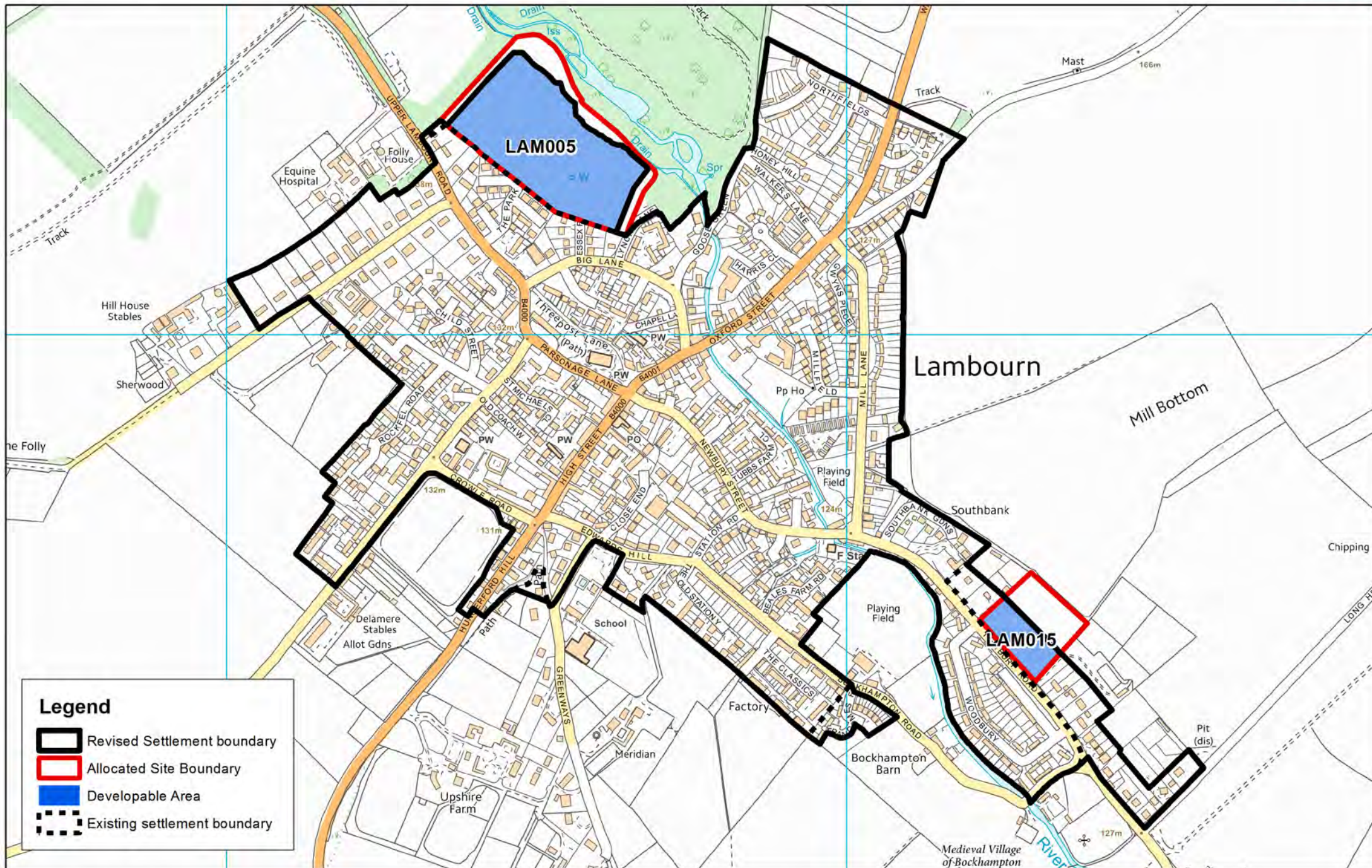
1:1025



Lambourn Settlement Boundary Review Map

16/10/2015

1:7687



PAN002 Land north of Pangbourne Hill and west of River View Road

16/10/2015

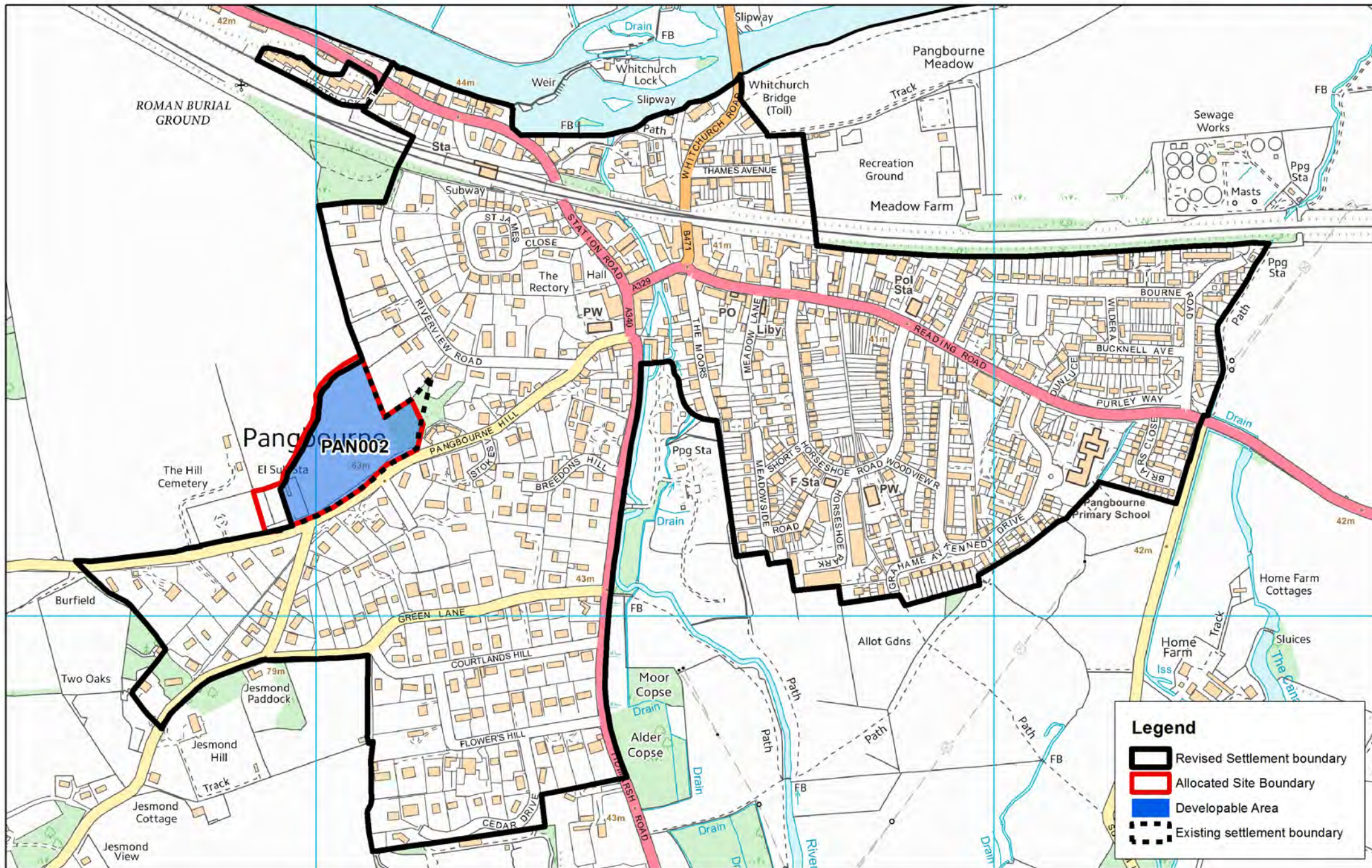
1:1544



Pangbourne Settlement Boundary Review Map

16/10/2015

1:7031

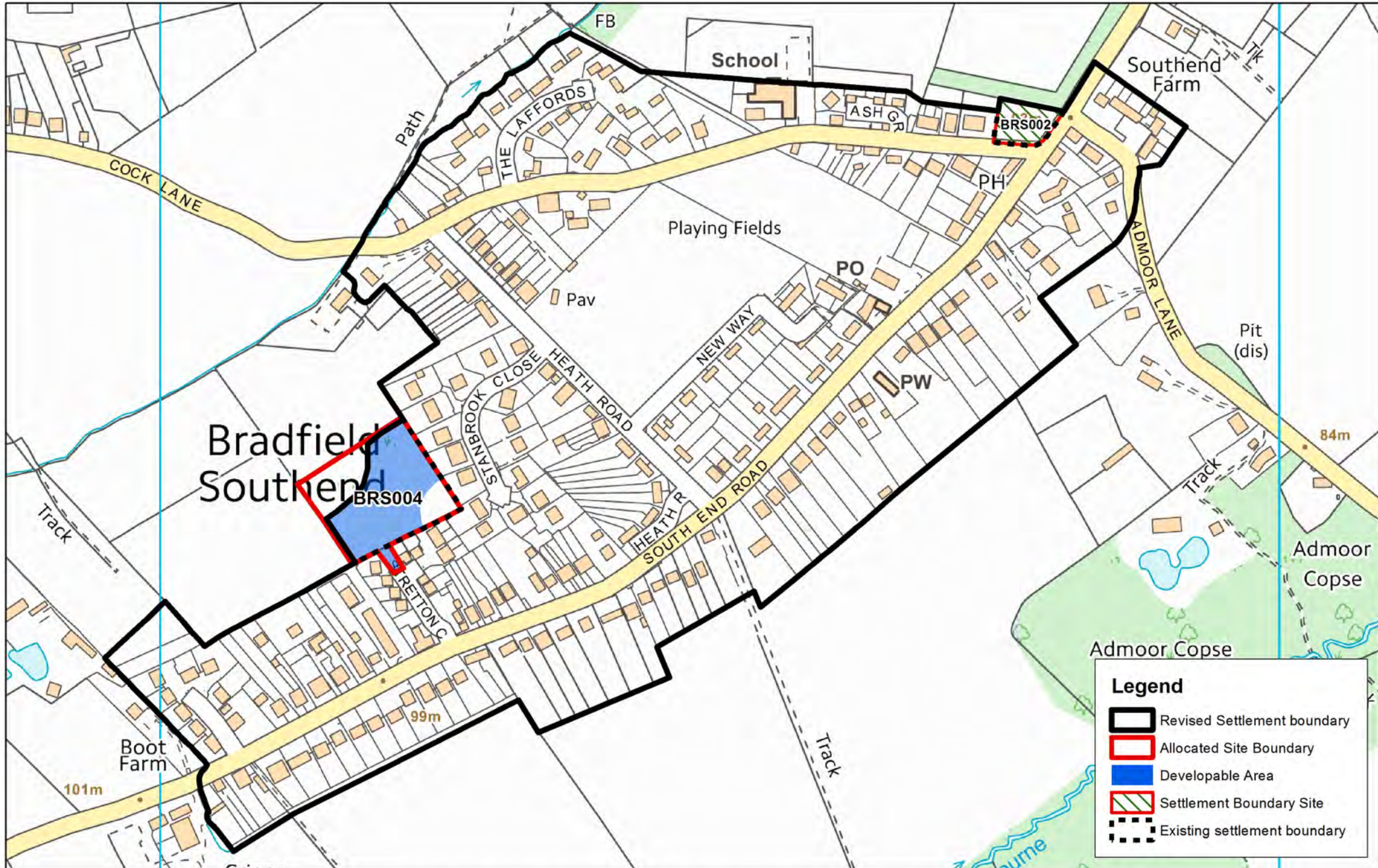




Bradfield Southend Settlement Boundary Review Map

16/10/2015

1:4267



Legend

- Revised Settlement boundary
- Allocated Site Boundary
- Developable Area
- Settlement Boundary Site
- Existing settlement boundary

Chieveley Settlement Boundary Review Map

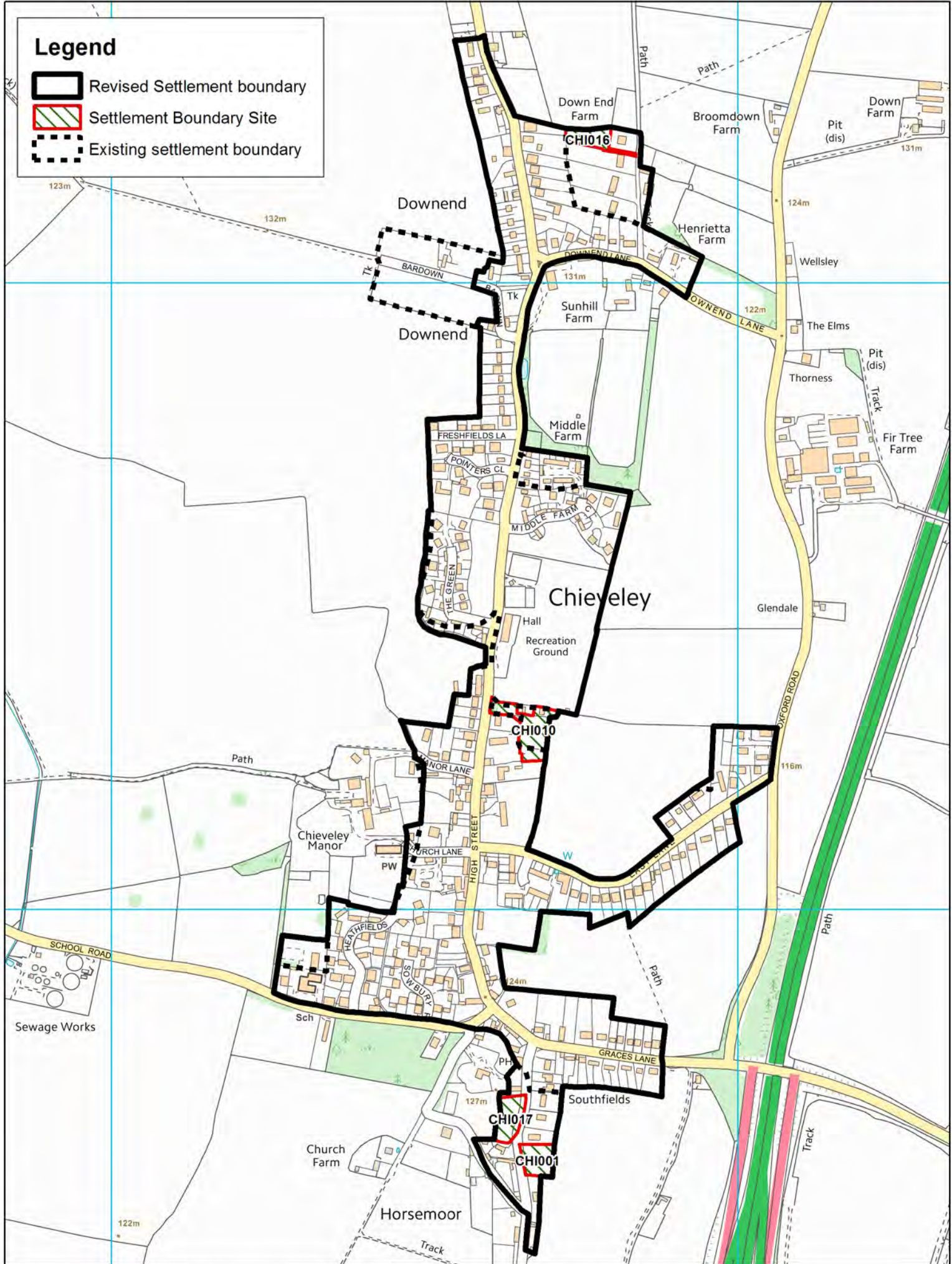
16/10/2015

1:7527



Legend

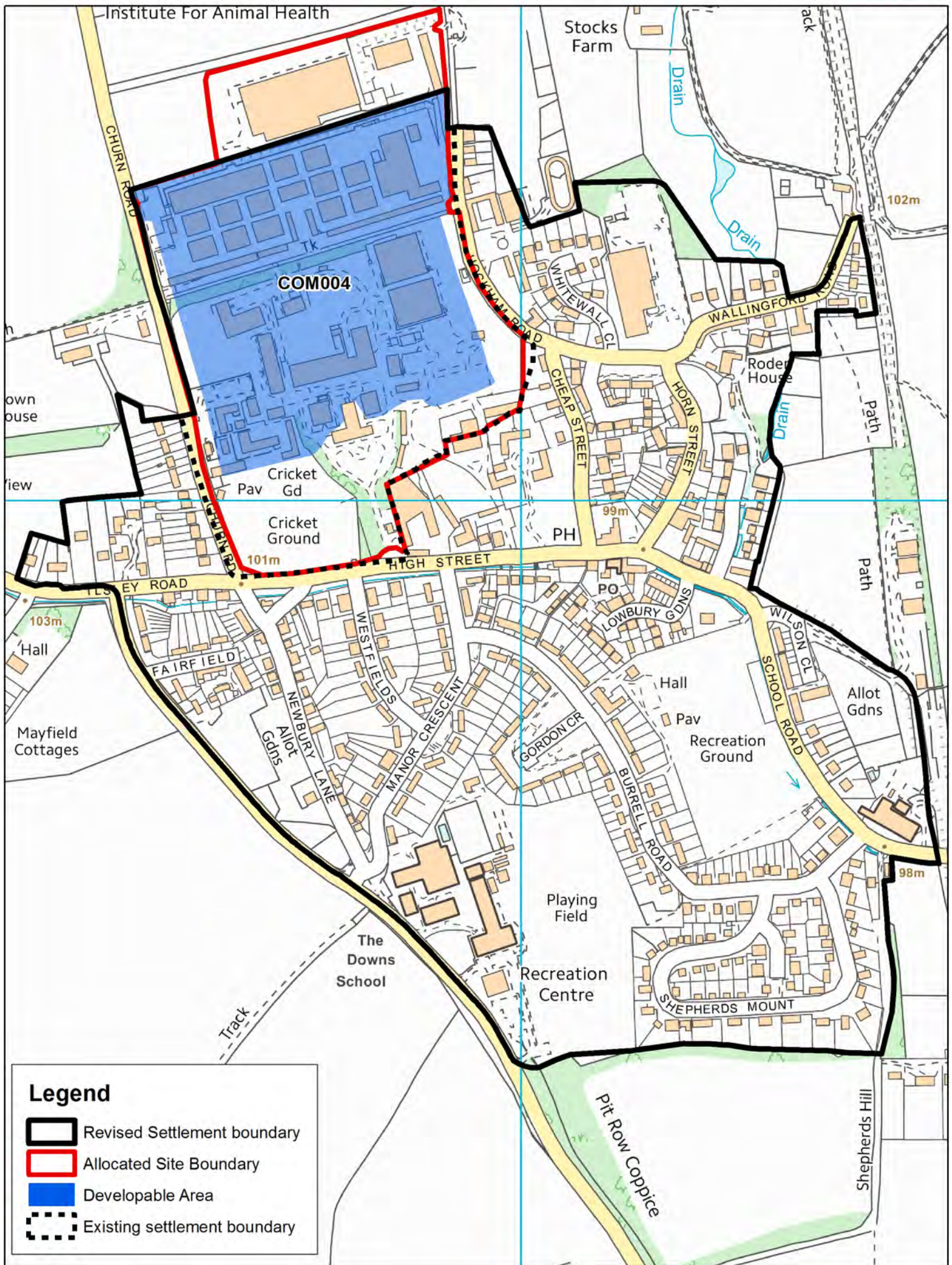
- Revised Settlement boundary
- Settlement Boundary Site
- Existing settlement boundary



Compton Settlement Boundary Review Map

16/10/2015

1:4950



HER001 Land off Charlotte Close

15/10/2015

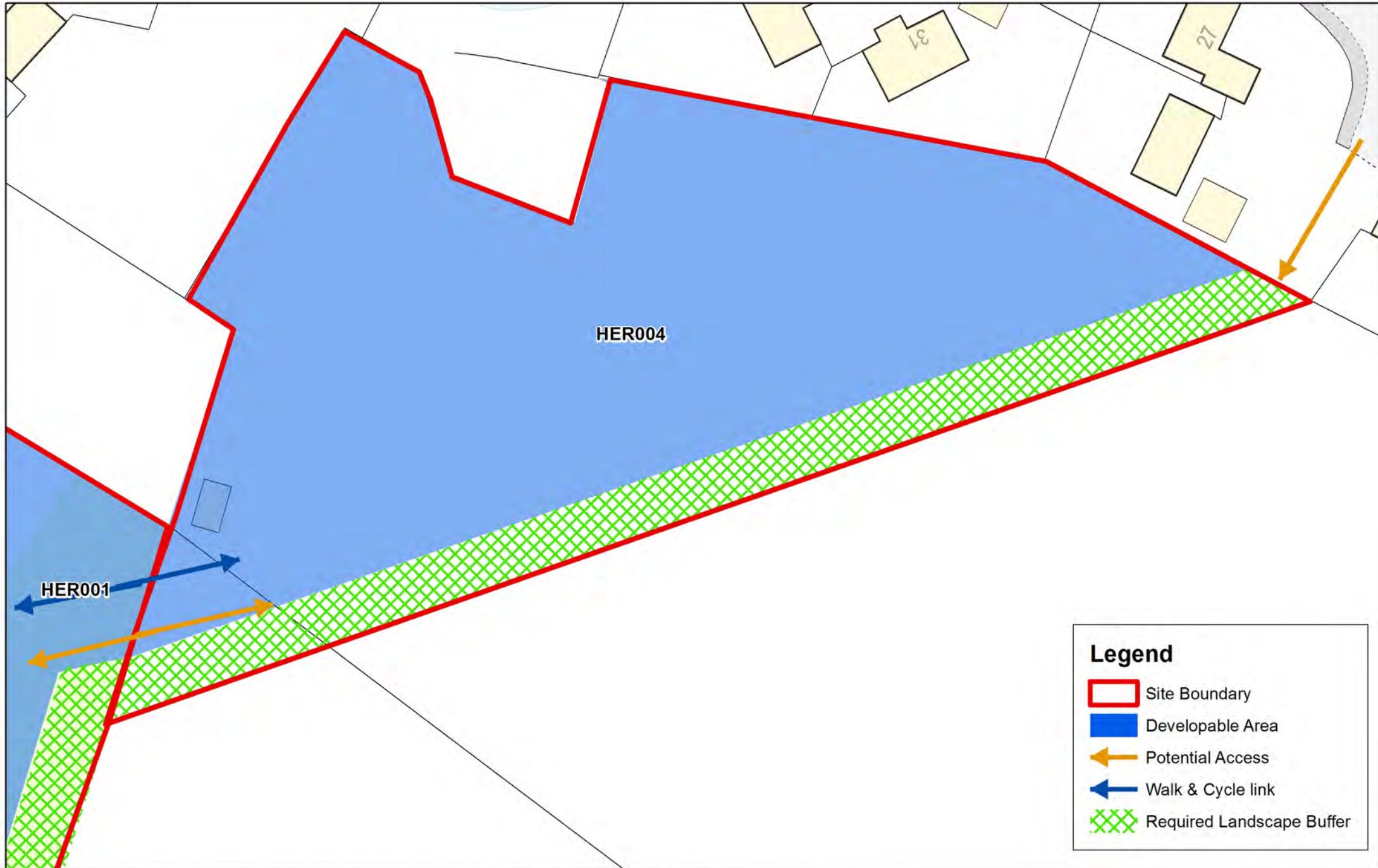
1:900



HER004 Land to the south east of The Old Farmhouse

15/10/2015

1:600



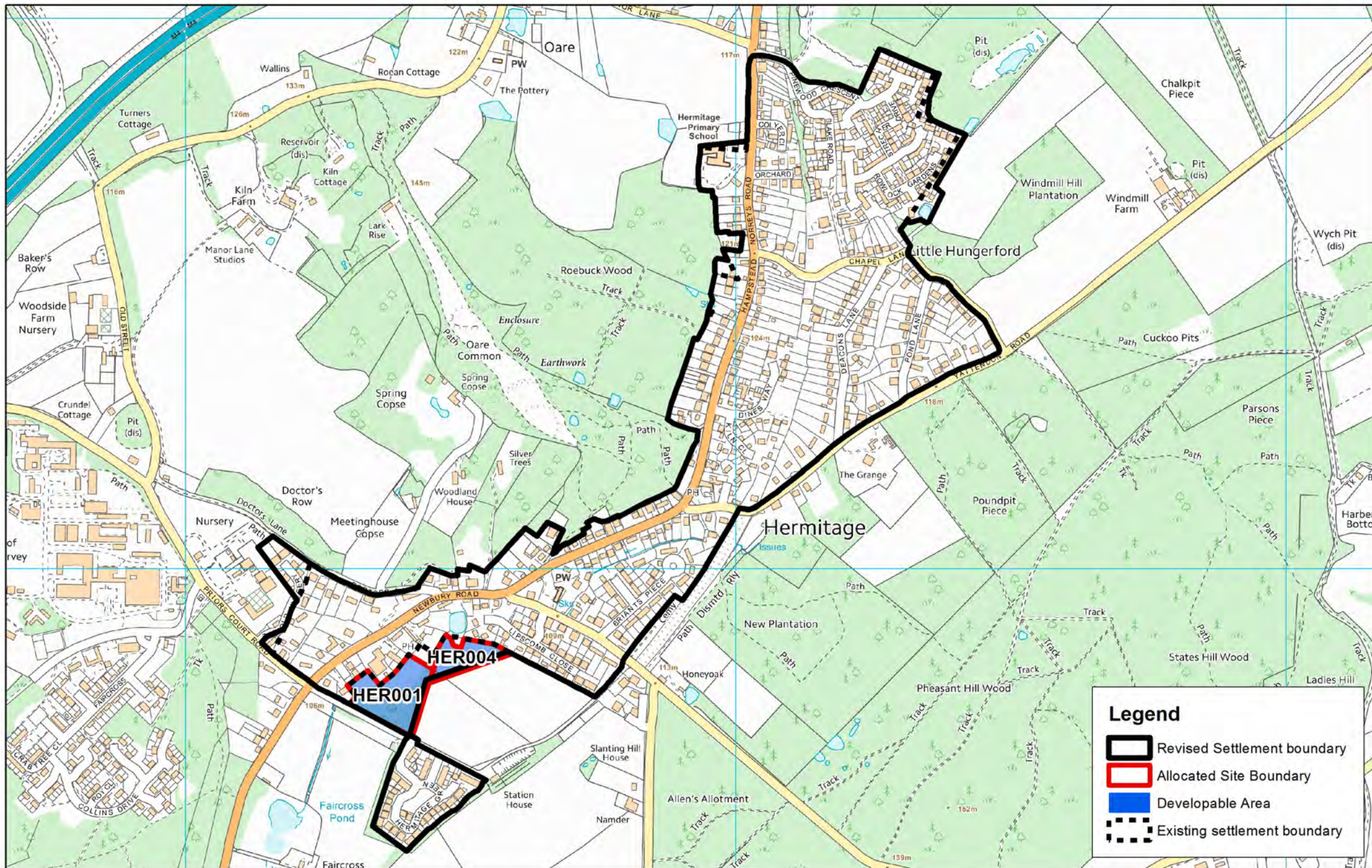
Legend

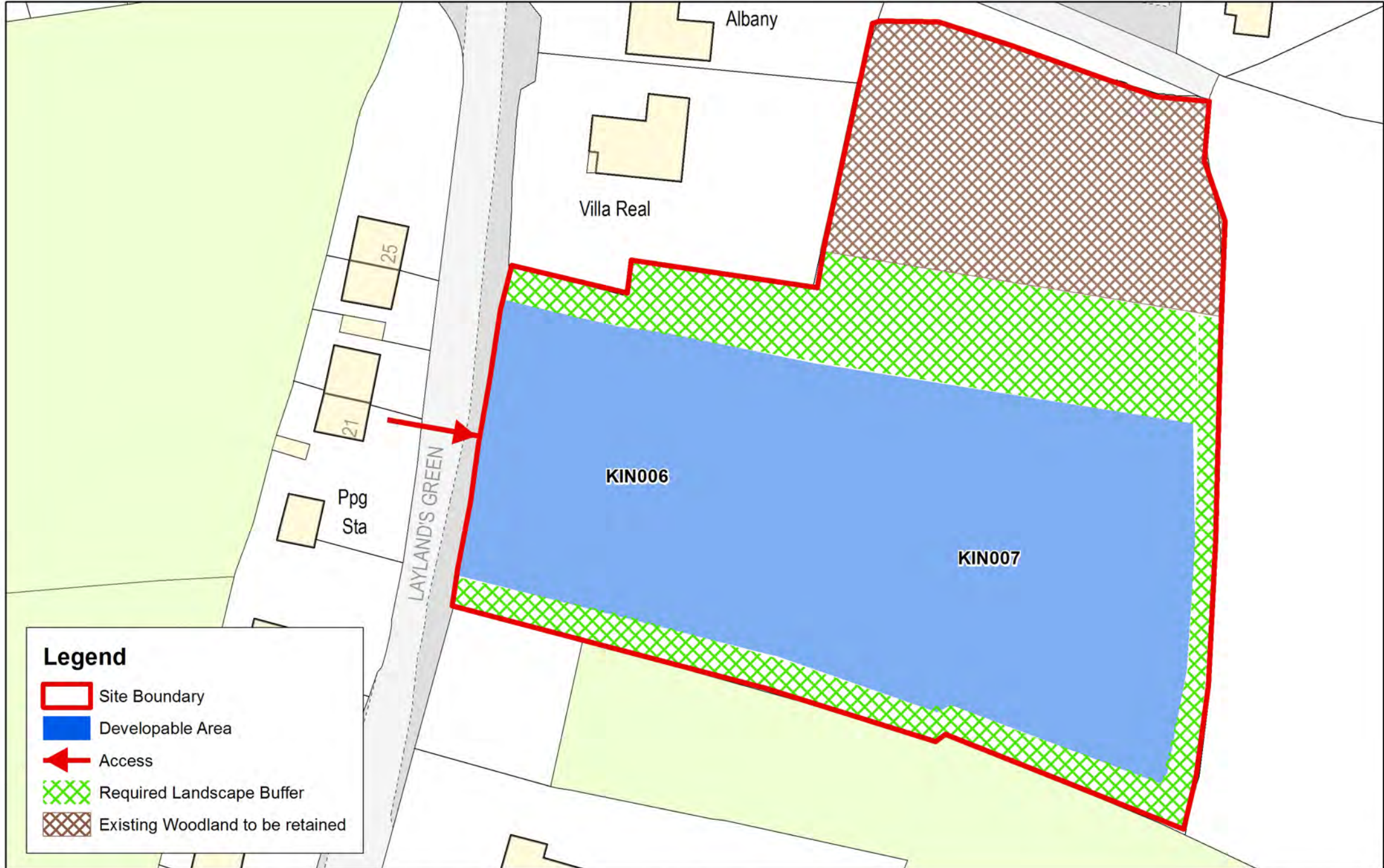
- Site Boundary
- Developable Area
- Potential Access
- Walk & Cycle link
- Required Landscape Buffer

Hermitage Settlement Boundary Review Map

16/10/2015

1:8661





Gypsy, Traveller and Travelling Showpeople Sites

Gypsies and Travellers

New Stocks Farm, Paices Hill, Aldermaston (GTTS5)

Clappers Farm Area of Search (GTTS6)

Travelling Showpeople

Long Cose Farm, Enborne (GTTS2)



Clappers Farm GTTS6 Area of Search

16/09/2015

1:7314

